Motor Vehicle Use Map
Chugach National Forest
Map #3

ALASKA JUL 15 2009

Forest Service
United States Department of Agriculture

PURPOSE AND CONTENTS OF THIS MAP

The designations shown on this motor vehicle use map are effective as of the date on the front cover and will remain in effect until superseded by the next year's motor vehicle use map. It is the responsibility of the user to acquire the current MVUM.This map shows the National Forest System roads, National Forest System trails, and the areas on National Forest System lands in the CHUGACH NATIONAL FOREST that are designated for motor vehicle use pursuant to 36 Code of Federal Regulations (CFR) 212.51. This map also contains a list of those designated roads, trails, and areas; the types of vehicles that are allowed on each route and in each area; and any seasonal restrictions that apply on those routes and in those areas.

Designation of a road, trail, or area for motor vehicle use by a particular class of vehicle under 36 CFR 212.51 should not be interpreted as encouraging or inviting use or implying that the road, trail or area is passable, actively maintained, or safe for travel. Motor vehicle designations include parking along designated routes and at facilities associated with designated routes when it is safe to do so and when not causing damage to National Forest System resources. Seasonal weather conditions and natural events may render designated routes and trails impassable for extended periods. Designated areas may contain dangerous or impassable terrain. Many designated roads and trails may be passable only by high-clearance vehicles or four-wheel-drive vehicles. Maintenance of designated roads and trails will depend on available resources, and many may receive little maintenance.

This motor vehicle use map identifies those roads, trails, and areas designated for the motor vehicle use under 36 CFR 212.51 for the purpose of enforcing the prohibition at 36 CFR 261.13. This is a limited purpose. The other public roads are shown for information and navigation purposes only and are not subject to designation under the Forest Service travel management regulation.

These designations apply only to National Forest System roads, National Forest System trails, and areas on National Forest System lands.

Legend

- Roads Open to Highway Legal Vehicles
- Trails Open to Vehicles 50" or Less in Width
- Seasonal Designation (See Table)
- Highways, US, State
- Other Public Roads
- Areas Open to Cross-Country Travel
- FS Campground
- Forest or Unit Boundary
- National Forest System Lands
- Non-National Forest System Lands within the National Forest
- Lakes and Salt Water

N

0 1 2 4 6 8 Miles

VICINITY MAP

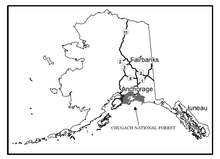

PROHIBITIONS

It is prohibited to possess or operate a motor vehicle on National Forest System lands on the CHUGACH NATIONAL FOREST other than in accordance with these designations (CFR 261.13)

Violators of 36 CFR 261.13 are subject to a fine of up to $5,000, imprisonment for up to 6 months, or both (18 U.S.C. 3571(e)).This prohibition applies regardless of the presence or absence of signs.

This map does not display nonmotorized uses, over-snow uses, or other facilities and attractions on the CHUGACH NATIONAL FOREST. Obtain forest visitor information from the local national forest office.

Designated roads, trails and areas may also be subject to temporary, emergency closures. As a visitor, you must comply with signs notifying you of such restrictions. A national forest may issue an order to close a road, trail or area on a temporary basis to protect the life, health, or safety of forest visitors or the natural or cultural resources in these areas. Such a temporary and/or emergency closures are consistent with the Travel Management Rule (36 CFR 212.52 (b), 36 CFR 261 subpart B).

The designation "road or trail open to all motor vehicles" does not supersede State traffic law.

EXPLANATION OF LEGEND ITEMS

Roads Open to Highway Legal Vehicles Only:

These roads are open only to motor vehicles licensed under State law for general operation on all public roads

Trails Open to Vehicles 50 inches or Less in Width:

Trails open only to motor vehicles less than 50 inches in width at the widest point on the vehicle.

Seasonal Designation:

This symbol, used in conjunction with one of the other road or trail symbols, indicates that the road or trail is open only during certain portions of the year. Refer to Seasonal and Special Designation Table for further instructions.

Other Public Roads and Trails:

Highways, U.S., State
Other Public Roads

These symbols are used to show routes the Forest Service does not have jurisdiction over and has not designated for motorized use. These symbols are part of the reference layers showing connections to towns and cities outside the forest boundary.

Areas Open to Cross Country Travel:

These are areas on National Forest System land that allow cross-country travel by motorized vehicles. Specific vehicle classes and seasonal designations may be indicated in the Seasonal and Special Designation Table.

INFORMATION SOURCES

Emergency Services - 911
Coast Guard - 1+800+478-5555 or *CG
Alaska State Troopers Soldotna (907) 262-4453
Cordova Police Department - (907) 424-6100

Chugach National Forest
3301 'C' Street, Suite 300
Anchorage, AK 99503-3998
(907) 743-9500
http://www.fs.fed.us/r10/chugach/

Cordova Ranger District
P.O. Box 280
Cordova, AK 99574-0280
(907) 424-7661

ANCSA 17(b) Road Easements

These easements allow the public to cross private property to reach public lands and major waterways. Recreating, hunting, fishing, or trapping on or from the 17(b) easement are never allowed, unless you obtain a permit from the landowner for this purpose. Uses allowed are for travel by automobiles, trucks, 2, 3 and 4-wheel drive all terrain vehicles in addition to the use for travel by foot, dogsleds, animals, and snowmobiles.

Native Village of Eyak
PO Box 1388
Cordova, AK 99574
(907) 424-7738

To report an OHV Violation - (907) 262-4453 or (907) 424-6100

Alaska Wildlife Troopers - (907) 269-5954
Alaska State Troopers - (907) 269-5511

OPERATOR RESPONSIBILITIES

Operating a motor vehicle on National Forest System roads, National Forest System trails, and in areas on National Forest System lands carries a greater responsibility than operating that vehicle in a city or other developed setting. Not only must you know and follow all applicable traffic laws, you need to show concern for the environment as well as other forest users. The misuse of motor vehicles can lead to the temporary or permanent closure of any designated road, trail, or area. As a motor vehicle operator, you are also subject to State traffic law, including State requirements for licensing, registration, and operation of the vehicle in question.

Motor vehicle use, especially off-highway vehicle use, involves inherent risks that may cause property damage, serious injury, and possibly death to participants. Drive cautiously and anticipate rough surfaces and features, such as snow, mud, vegetation, and water crossings common to remote driving conditions. By your participation, you voluntarily assume full responsibility for these damages, risks, and dangers. Take care at all times to protect yourself and those under your responsibility.

Much of the CHUGACH NATIONAL FOREST is remote. Medical assistance may not be readily available. Cellular telephones do not work in many areas of the CHUGACH NATIONAL FOREST. Take adequate food, water, first-aid supplies, and other equipment appropriate for the conditions and expected weather.

ALWAYS REMEMBER TO RESPECT PRIVATE LAND! PROTECT YOUR PRIVILEGE. STAY ON DESIGNATED ROADS AND TRAILS AND IN DESIGNATED AREAS.

Read and understand this map in its entirety. If you have questions, please contact the CHUGACH NATIONAL FOREST for clarification.

As a motor vehicle operator on a National Forest System road, trail, or area you must comply with this map, as well as all Federal, State, and local laws and regulations. Compliance with these rules is your responsibility.

The U.S. Department of Agriculture (USDA) prohibits discrimination in all its programs and activities on the basis of race, color, national origin, age, disability, and where applicable, sex, marital status, familial status, parental status, religion, sexual orientation, genetic information, political beliefs, reprisal, or because all or part of an individual's income is derived from any public assistance program. (Not all prohibited bases apply to all programs.) Persons with disabilities who require alternative means for communication of program information (Braille, large print, audiotape, etc.) should contact USDA's TARGET Center at (202) 720-2600 (voice and TDD). To file a compliant of discrimination, write to USDA, Director, Office of Civil Rights, 1400 Independence Avenue, S.W., Washington, D.C. 20250-9410, or call (800) 795-3272 (voice) or (202) 720-6382 (TDD). USDA is an equal opportunity provider and employer.

tread lightly!®
LEAVING A GOOD IMPRESSION

Travel and recreate with minimum impact.

Respect the environment and the rights of others.

Educate yourself plan and prepare before you go.

Allow for future use of the outdoors by leaving it better than you found it.

Discover the rewards of responsible recreation.

For more information on Tread Lightly!, go to www.treadlightly.org or call 1-800-966-9900.

Index of Motor Vehicle Use Maps

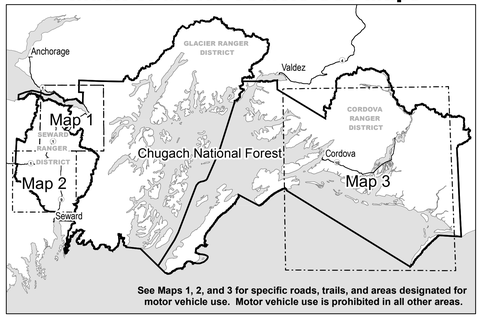

See Maps 1, 2, and 3 for specific roads, trails, and areas designated for motor vehicle use. Motor vehicle use is prohibited in all other areas.

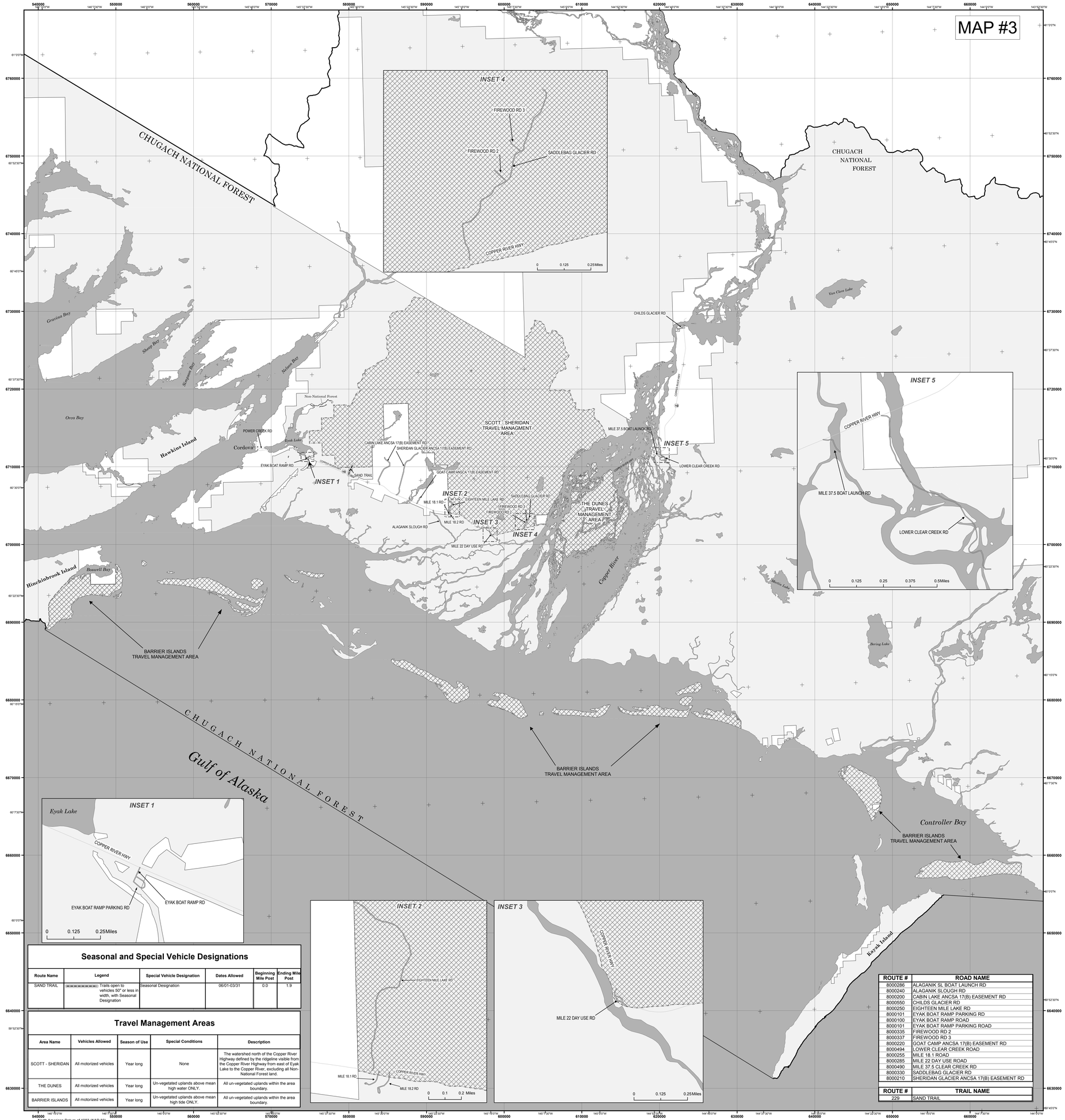

Seasonal and Special Vehicle Designations

Route Name	Legend	Special Vehicle Designation	Dates Allowed	Beginning Mile Post	Ending Mile Post
SAND TRAIL	Trails open to vehicles 50" or less in width, with Seasonal Designation	Seasonal Designation	06/01-03/31	0.0	1.9

Travel Management Areas

Area Name	Vehicles Allowed	Season of Use	Special Conditions	Description
SCOTT - SHERIDAN	All motorized vehicles	Year long	None	The watershed north of the Copper River Highway defined by the ridgeline visible from the Copper River Highway from east of Eyak Lake to the Copper River, excluding all Non-National Forest land.
THE DUNES	All motorized vehicles	Year long	Un-vegetated uplands above mean high water ONLY.	All un-vegetated uplands within the area boundary.
BARRIER ISLANDS	All motorized vehicles	Year long	Un-vegetated uplands above mean high tide ONLY.	All un-vegetated uplands within the area boundary.

ROUTE #	ROAD NAME
8000286	ALAGANIK SL BOAT LAUNCH RD
8000240	ALAGANIK SLOUGH RD
8000200	CABIN LAKE ANCSA 17(B) EASEMENT RD
8000550	CHILDS GLACIER RD
8000250	EIGHTEEN MILE LAKE RD
8000101	EYAK BOAT RAMP PARKING RD
8000100	EYAK BOAT RAMP ROAD
8000101	EYAK BOAT RAMP PARKING ROAD
8000335	FIREWOOD RD 2
8000337	FIREWOOD RD 3
8000220	GOAT CAMP ANCSA 17(B) EASEMENT RD
8000494	LOWER CLEAR CREEK ROAD
8000255	MILE 18.1 ROAD
8000285	MILE 22 DAY USE ROAD
8000490	MILE 37.5 CLEAR CREEK RD
8000330	SADDLEBAG GLACIER RD
8000210	SHERIDAN GLACIER ANCSA 17(B) EASEMENT RD

ROUTE #	TRAIL NAME
229	SAND TRAIL

FS-873-1004