Bertha Creek
CAMPGROUND

Seward

Seward Highway

Anchorage

TWO WAY

YOU ARE HERE

Granite Creek

CHUGACH NATIONAL FOREST

Legend

- campsite
- restroom
- drinking water
- dumpster
- fee station
- food storage

N

Black Bear Campground

TO WHITTIER

PORTAGE GLACIER HIGHWAY

TWO WAY

TO SEWARD HIGHWAY

YOU ARE HERE

1 2 3 4 5 6 7 8 9 10 11 12

Legend

- campsite
- food storage
- restroom
- drinking water
- dumpster
- fee station

N

CHUGACH NATIONAL FOREST

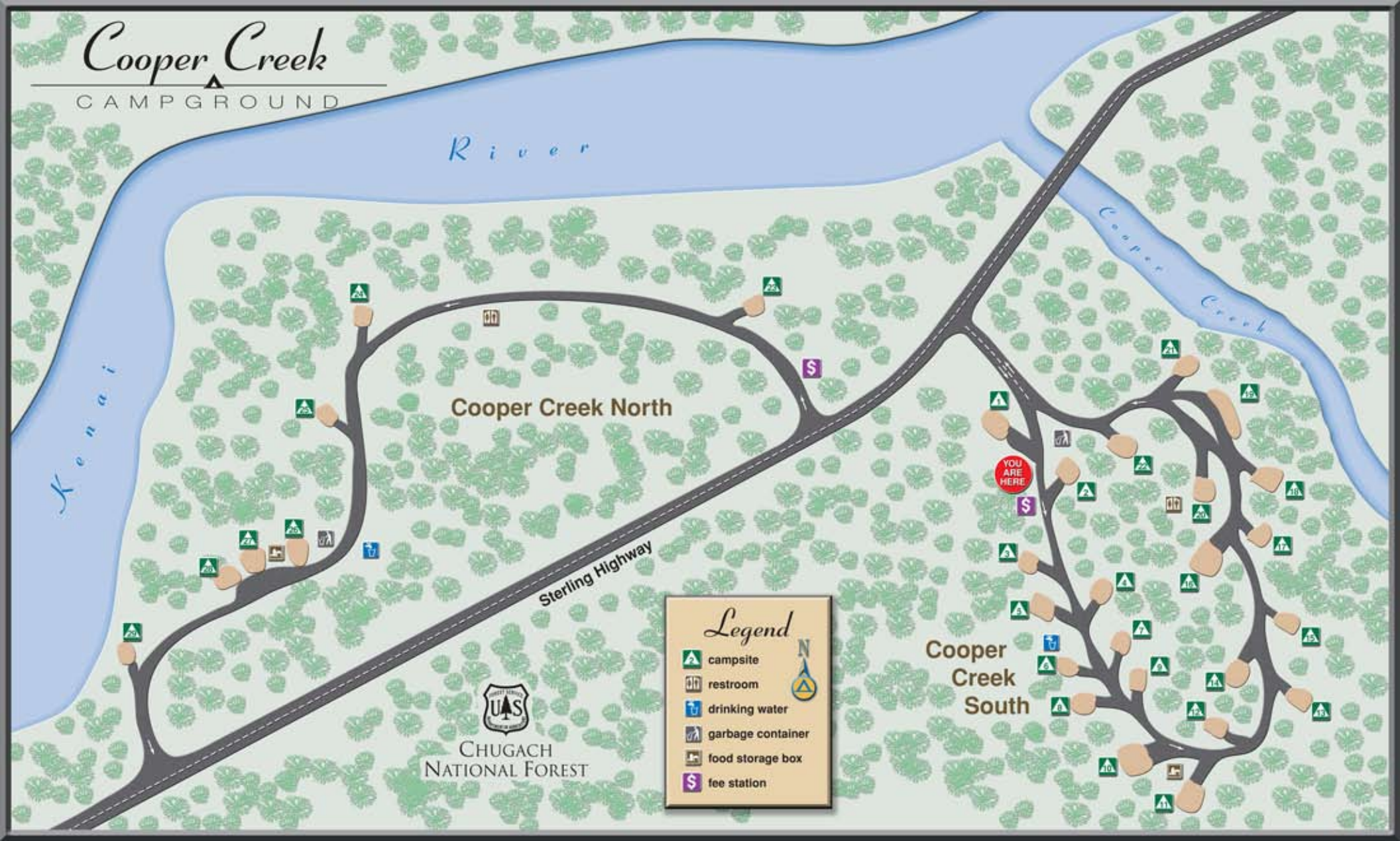
Cooper Creek
CAMPGROUND
River
Kenai
Cooper Creek
Cooper Creek North
Sterling Highway
YOU ARE HERE
Cooper Creek South
Legend
campsite
restroom
drinking water
garbage container
food storage box
fee station
N
CHUGACH NATIONAL FOREST

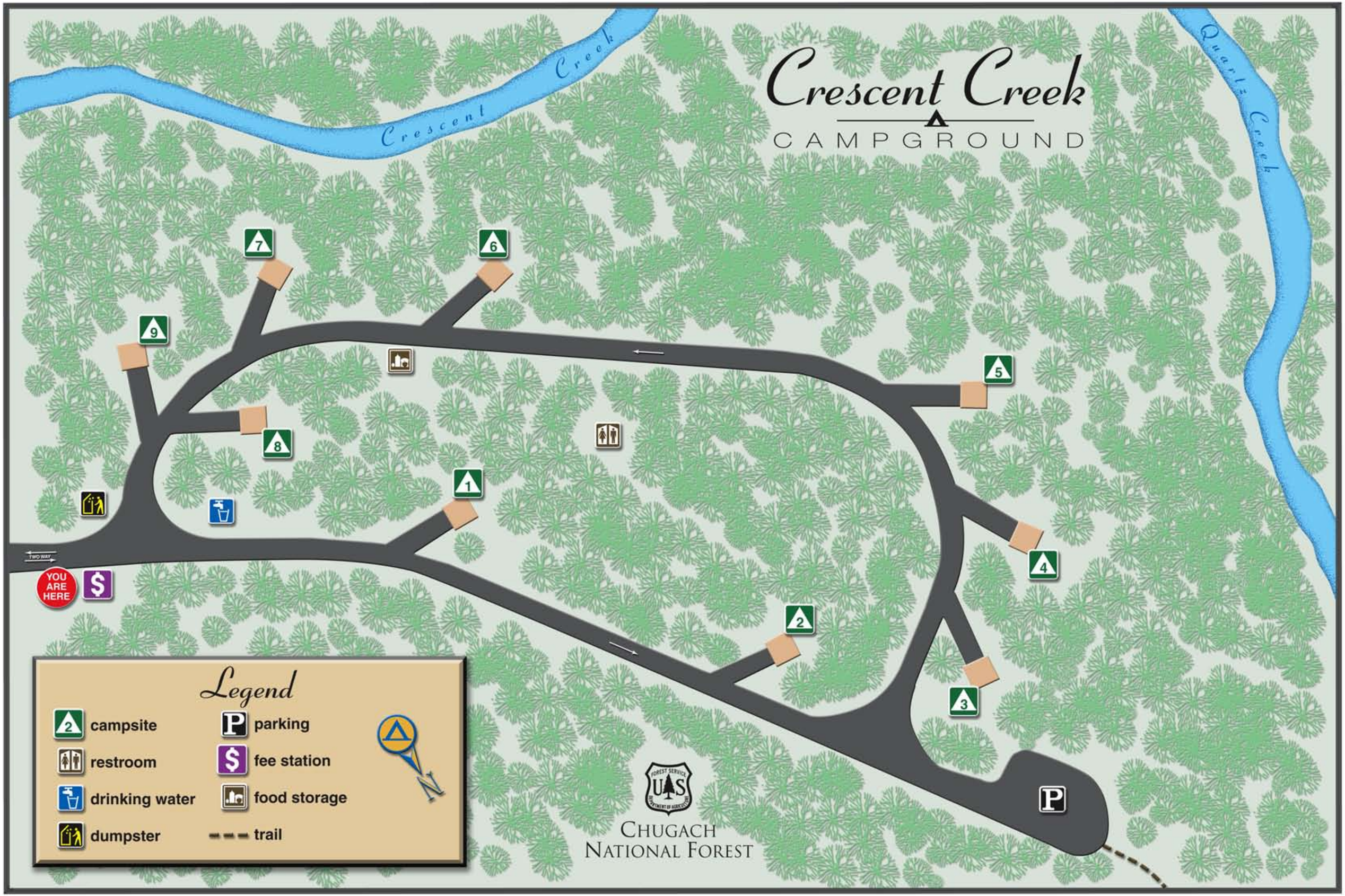
Crescent Creek
CAMPGROUND
Crescent Creek
Quartz Creek
7
6
9
5
8
1
4
2
3
TWO WAY
YOU ARE HERE
$
P
Legend
campsite
parking
restroom
fee station
drinking water
food storage
dumpster
trail
N
CHUGACH NATIONAL FOREST

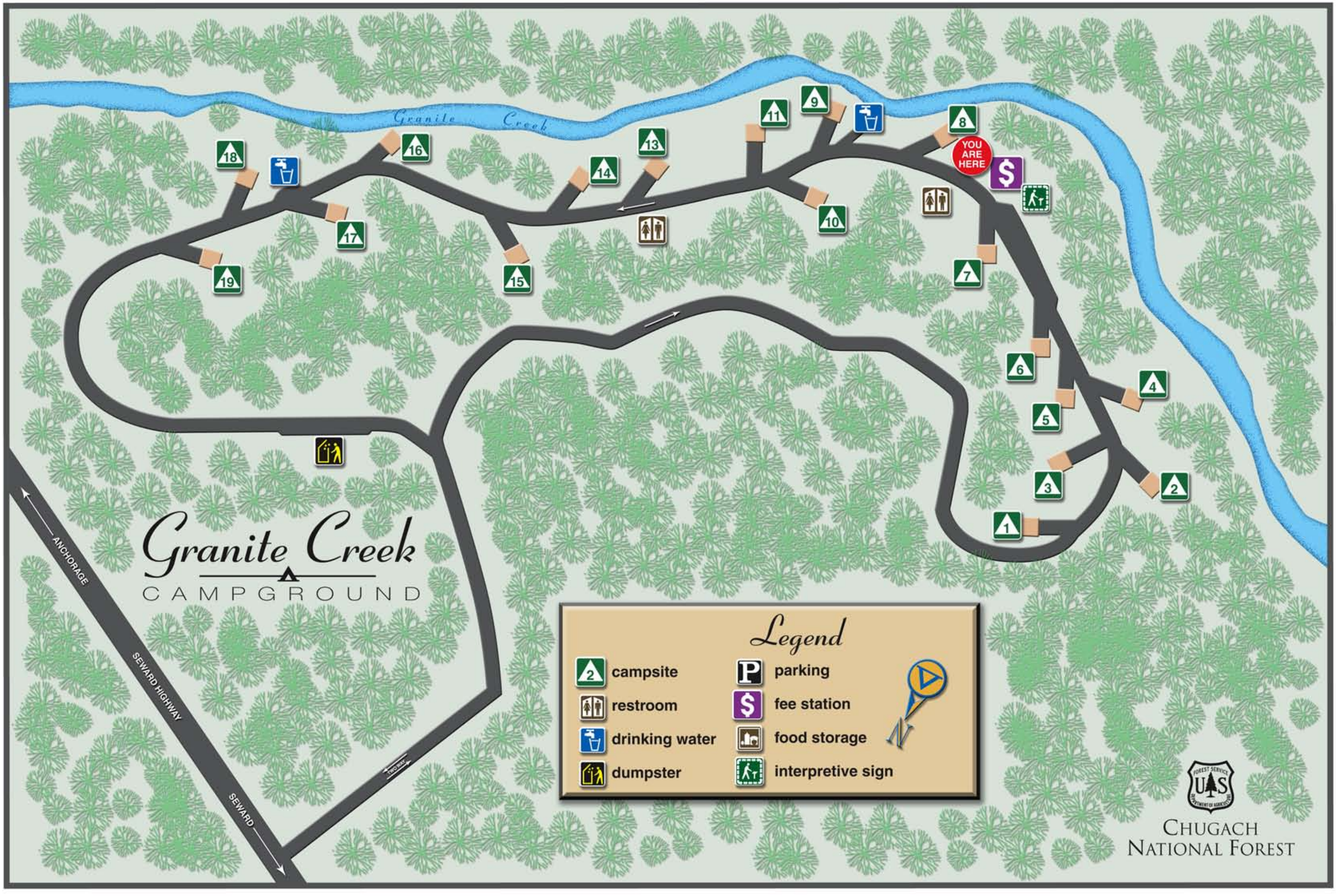
Granite Creek
YOU ARE HERE
Granite Creek
CAMPGROUND
ANCHORAGE
SEWARD HIGHWAY
SEWARD
Legend
campsite
restroom
drinking water
dumpster
parking
fee station
food storage
interpretive sign
N
CHUGACH NATIONAL FOREST

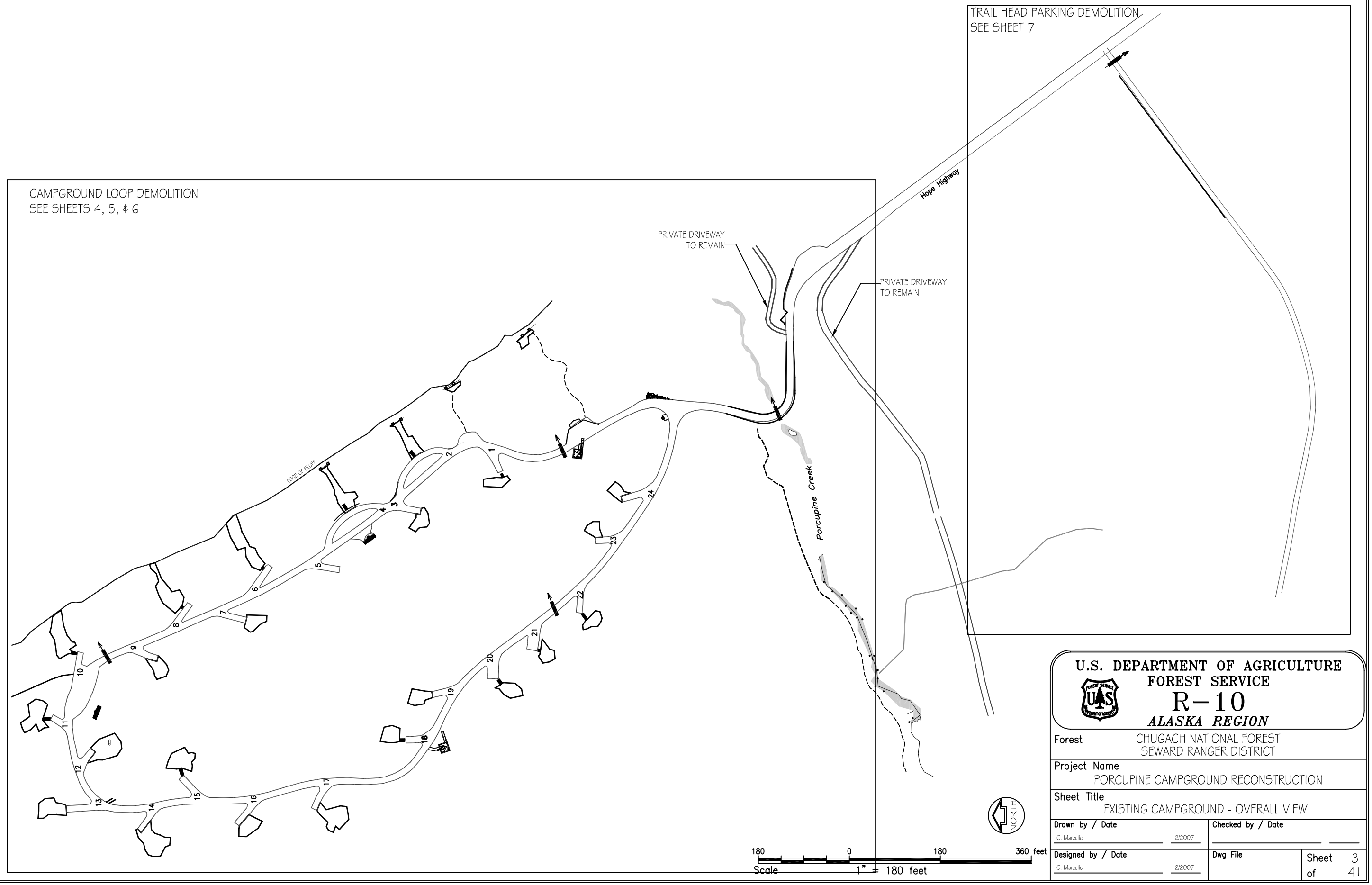

U.S. DEPARTMENT OF AGRICULTURE
FOREST SERVICE
R-10
ALASKA REGION

Forest	CHUGACH NATIONAL FOREST SEWARD RANGER DISTRICT
Project Name	PORCUPINE CAMPGROUND RECONSTRUCTION
Sheet Title	EXISTING CAMPGROUND - OVERALL VIEW
Drawn by / Date	C. Marzullo 2/2007
Checked by / Date	
Designed by / Date	C. Marzullo 2/2007
Dwg File	
Sheet	3 of 41

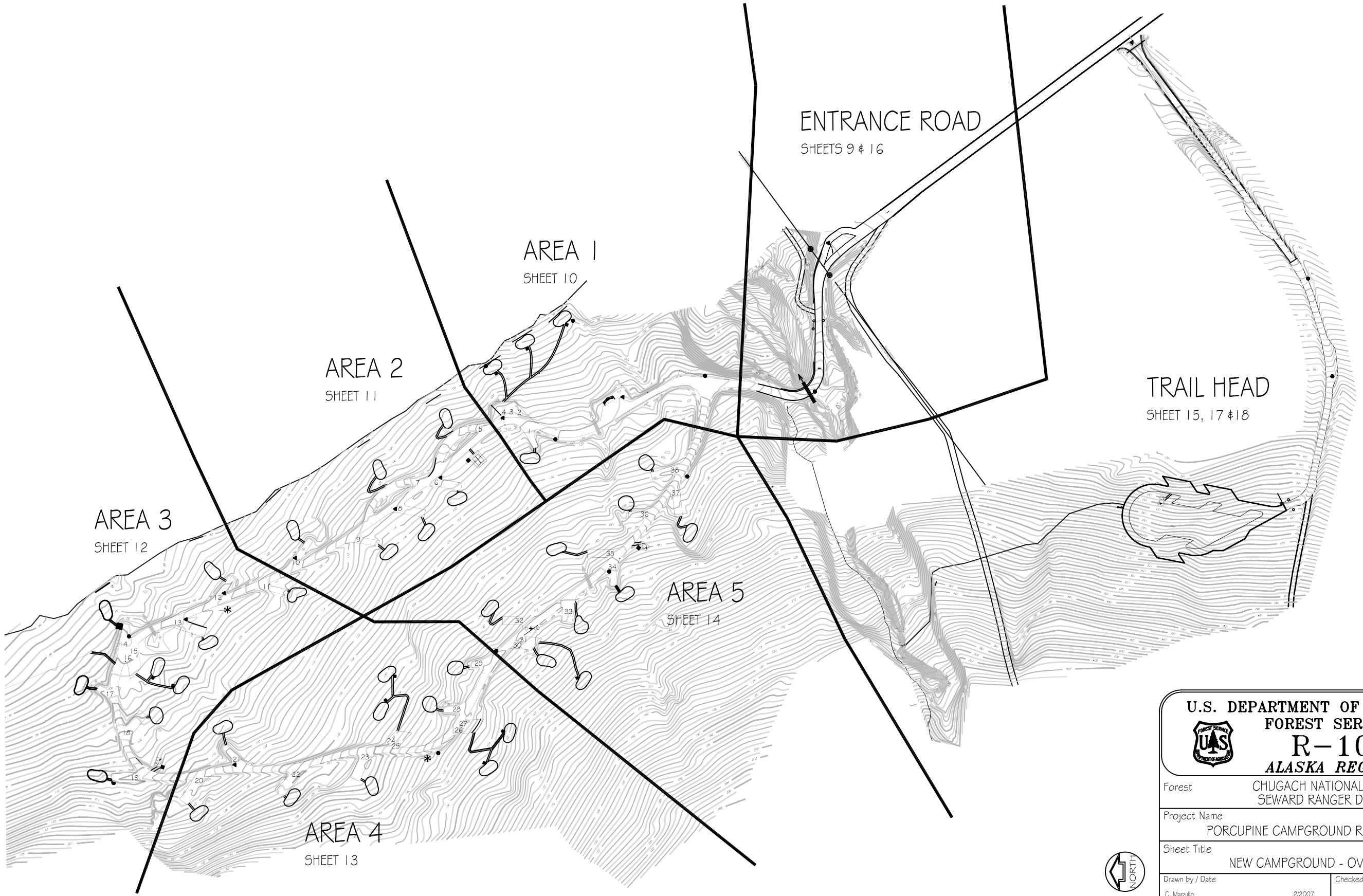

200 0 200 400 feet

Scale 1" = 200 feet

U.S. DEPARTMENT OF AGRICULTURE
FOREST SERVICE
R-10
ALASKA REGION

Forest	CHUGACH NATIONAL FOREST SEWARD RANGER DISTRICT
Project Name	PORCUPINE CAMPGROUND RECONSTRUCTION
Sheet Title	NEW CAMPGROUND - OVERALL VIEW
Drawn by / Date	C. Marzullo 2/2007
Checked by / Date	
Designed by / Date	C. Marzullo 2/2007
Dwg File	
Sheet	8 of 41

Primrose CAMPGROUND

Primrose Creek

YOU ARE HERE

TWO WAY

to Seward Highway

Kenai Lake

CHUGACH NATIONAL FOREST

Legend

- campsite
- restroom
- drinking water
- dumpster
- parking
- boat launch
- fee station
- food storage
- trail
- national forest land
- private land

N

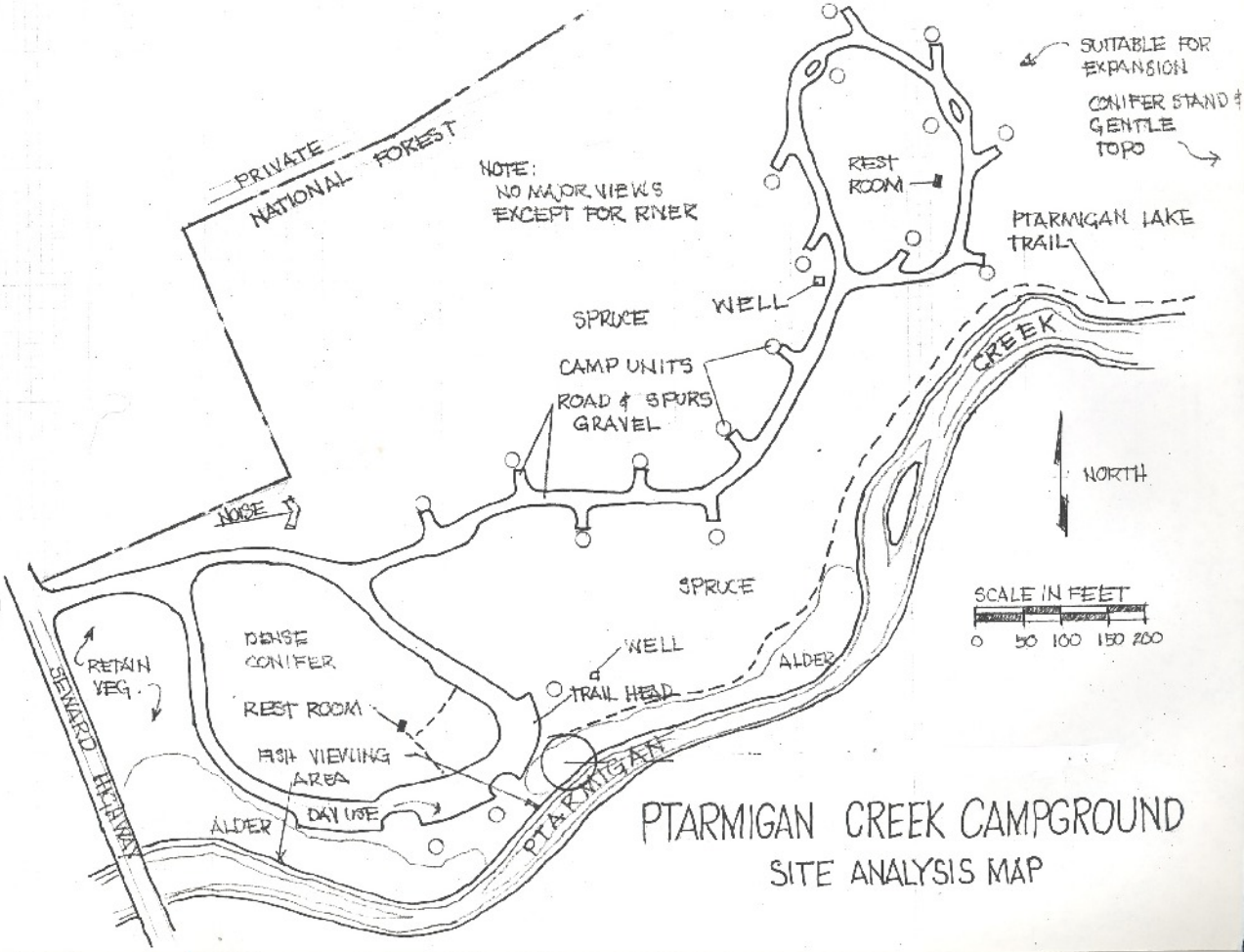
SUITABLE FOR EXPANSION
CONIFER STAND & GENTLE TOPO
PRIVATE
NATIONAL FOREST
NOTE:
NO MAJOR VIEWS EXCEPT FOR RIVER
REST ROOM
PTARMIGAN LAKE TRAIL
WELL
SPRUCE
CAMP UNITS
ROAD & SPURS GRAVEL
CREEK
NORTH
NOISE
SPRUCE
SCALE IN FEET
0 50 100 150 200
DENSE CONIFER
WELL
ALDER
RETAIN VEG.
TRAIL HEAD
REST ROOM
SEWARD HIGHWAY
FISH VIEWING AREA
PTARMIGAN
ALDER
DAY USE
PTARMIGAN CREEK CAMPGROUND
SITE ANALYSIS MAP

Quartz Creek
CAMPGROUND
Legend
campsite
restroom
drinking water
garbage container
interpretive shelter
picnic area
parking
boat launch
RV dump station
fee station
campground host
trail
boardwalk
campsites 3, 5, 7, 13, 17, 19, 22, 24, 26, 27, 30, 32, 42
private land
N
Kenai Lake
Quartz Creek
YOU ARE HERE
Quartz Creek Road
to Sterling Highway
CHUGACH NATIONAL FOREST

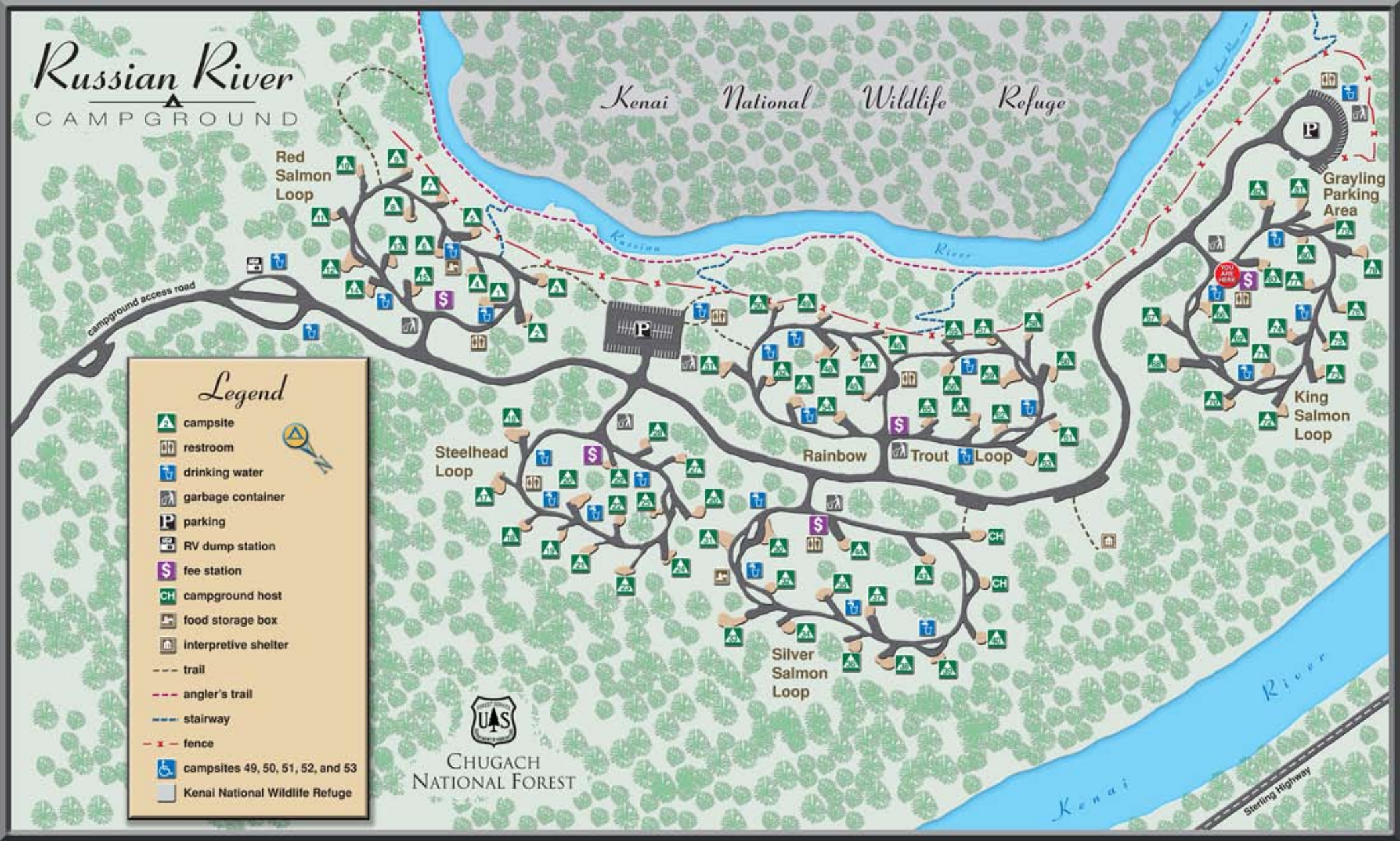
Russian River
CAMPGROUND
Kenai National Wildlife Refuge
Red Salmon Loop
Grayling Parking Area
Russian River
campground access road
Steelhead Loop
Rainbow Trout Loop
King Salmon Loop
Silver Salmon Loop
Kenai River
Sterling Highway
CHUGACH NATIONAL FOREST
Legend
campsite
restroom
drinking water
garbage container
parking
RV dump station
fee station
campground host
food storage box
interpretive shelter
trail
angler's trail
stairway
fence
campsites 49, 50, 51, 52, and 53
Kenai National Wildlife Refuge

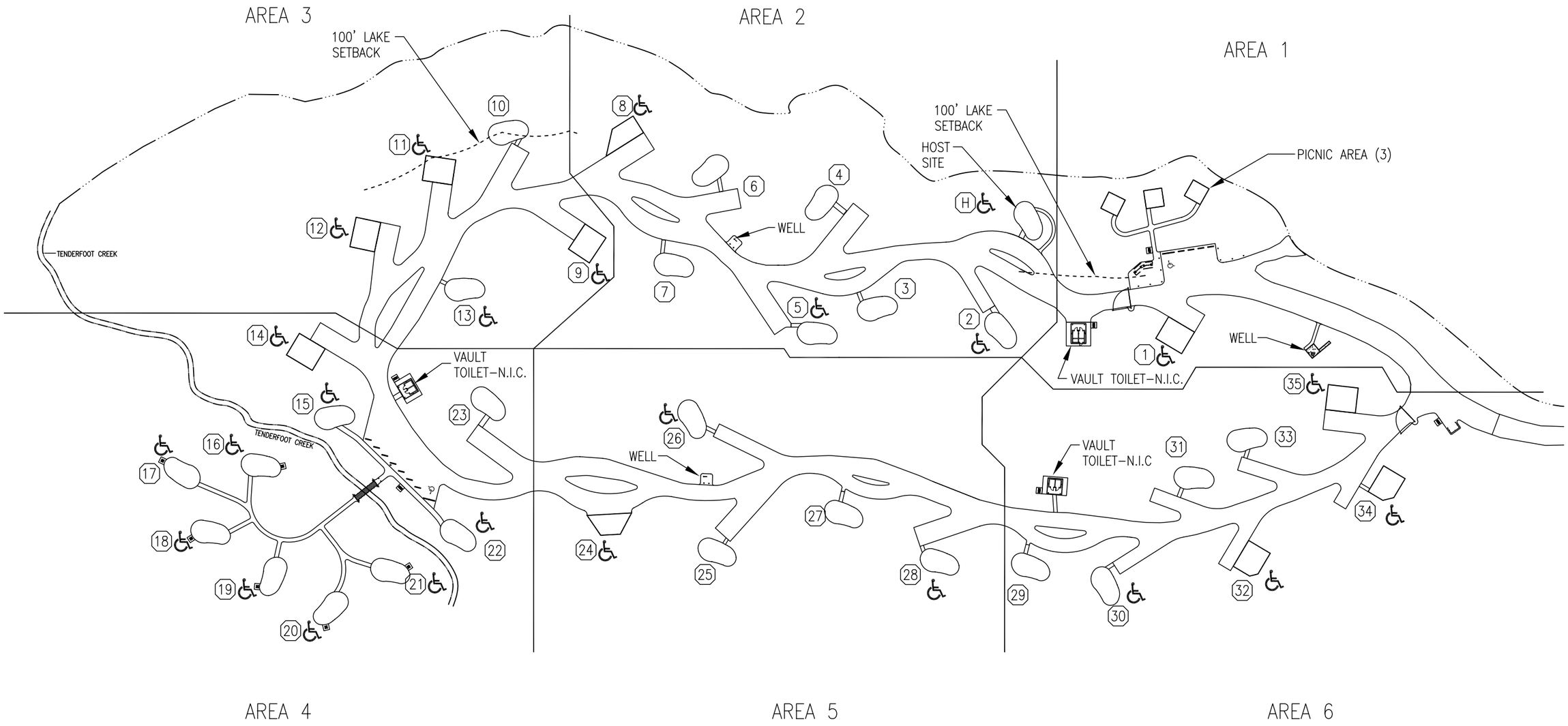

04/07/2006

U.S. DEPARTMENT OF AGRICULTURE
FOREST SERVICE
R–10
ALASKA REGION

Approved _____ Director of Engineering & Aviation Management _____ Date

Approved _____ Director of Recreation Lands & Minerals _____ Date

Reviewed _____ District Ranger _____ Date

Reviewed _____ Forest Engineer _____ Date

Reviewed _____ Public Services Staff Officer _____ Date

Approved _____ Forest Supervisor _____ Date

Drawn _____
Design _____
Checked _____
Checked _____

STATE OF ALASKA 49TH
Alex K. Shkerich No. 10628 Expires: 12/31/2007
REGISTERED PROFESSIONAL LANDSCAPE ARCHITECT

Atelier Landscape Architects Inc.
120 Belmont Ave. E. Seattle, WA 98102
Tele: 206–322–0672 Fax: 206–322–1401

Forest
CHUGACH NATIONAL FOREST
SEWARD RANGER DISTRICT

Project Name
TENDERFOOT CREEK
CAMPGROUND RECONSTRUCTION

Sheet Title
OVERALL SITE PLAN

Scale

L0.2

Sheet 2 of 37

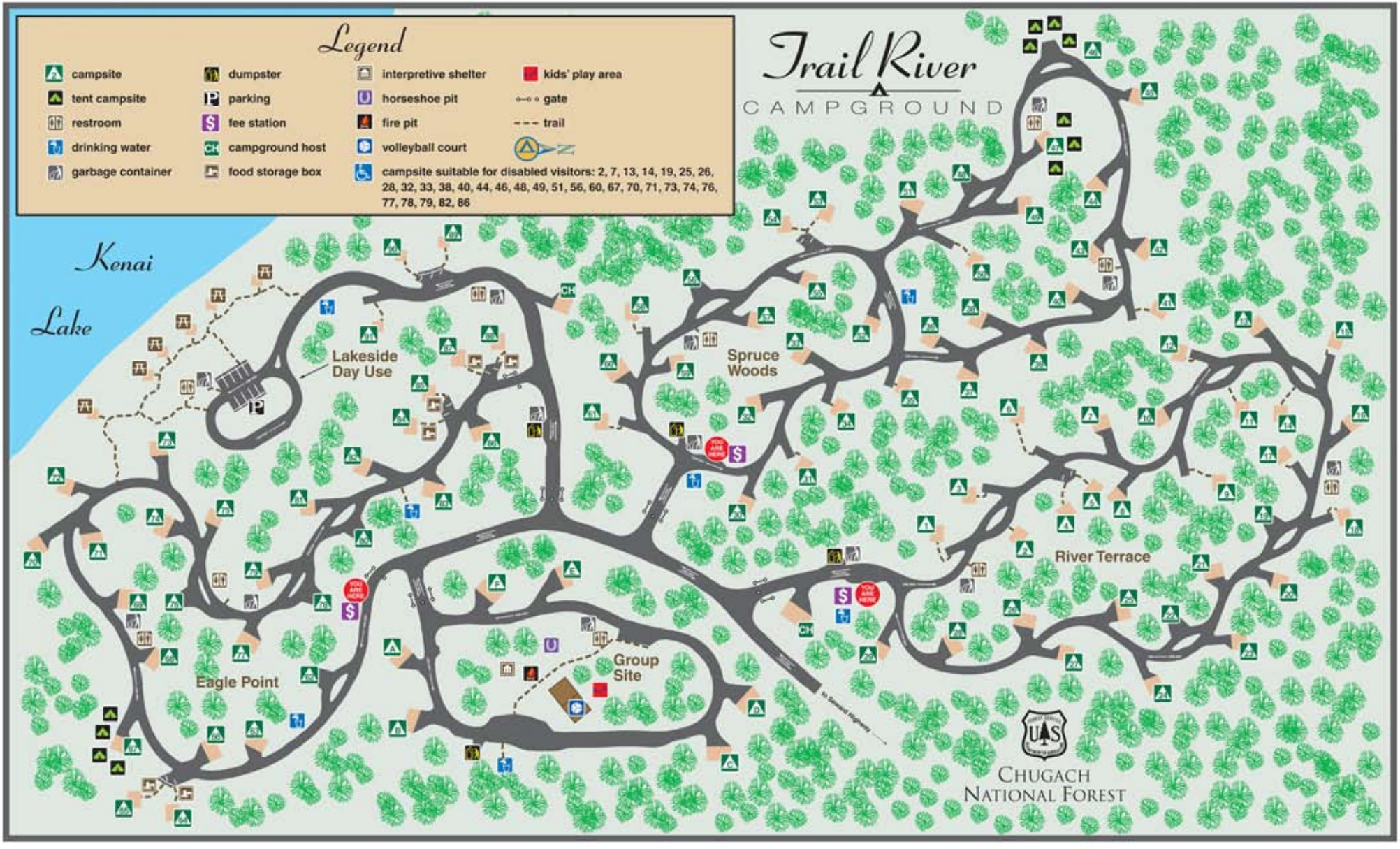
Legend
campsite
tent campsite
restroom
drinking water
garbage container
dumpster
parking
fee station
campground host
food storage box
interpretive shelter
horseshoe pit
fire pit
volleyball court
campsite suitable for disabled visitors: 2, 7, 13, 14, 19, 25, 26, 28, 32, 33, 38, 40, 44, 46, 48, 49, 51, 56, 60, 67, 70, 71, 73, 74, 76, 77, 78, 79, 82, 86
kids' play area
gate
trail
Trail River
CAMPGROUND
Kenai
Lake
Lakeside
Day Use
Spruce
Woods
River Terrace
Eagle Point
Group
Site
To Seward Highway
CHUGACH
NATIONAL FOREST

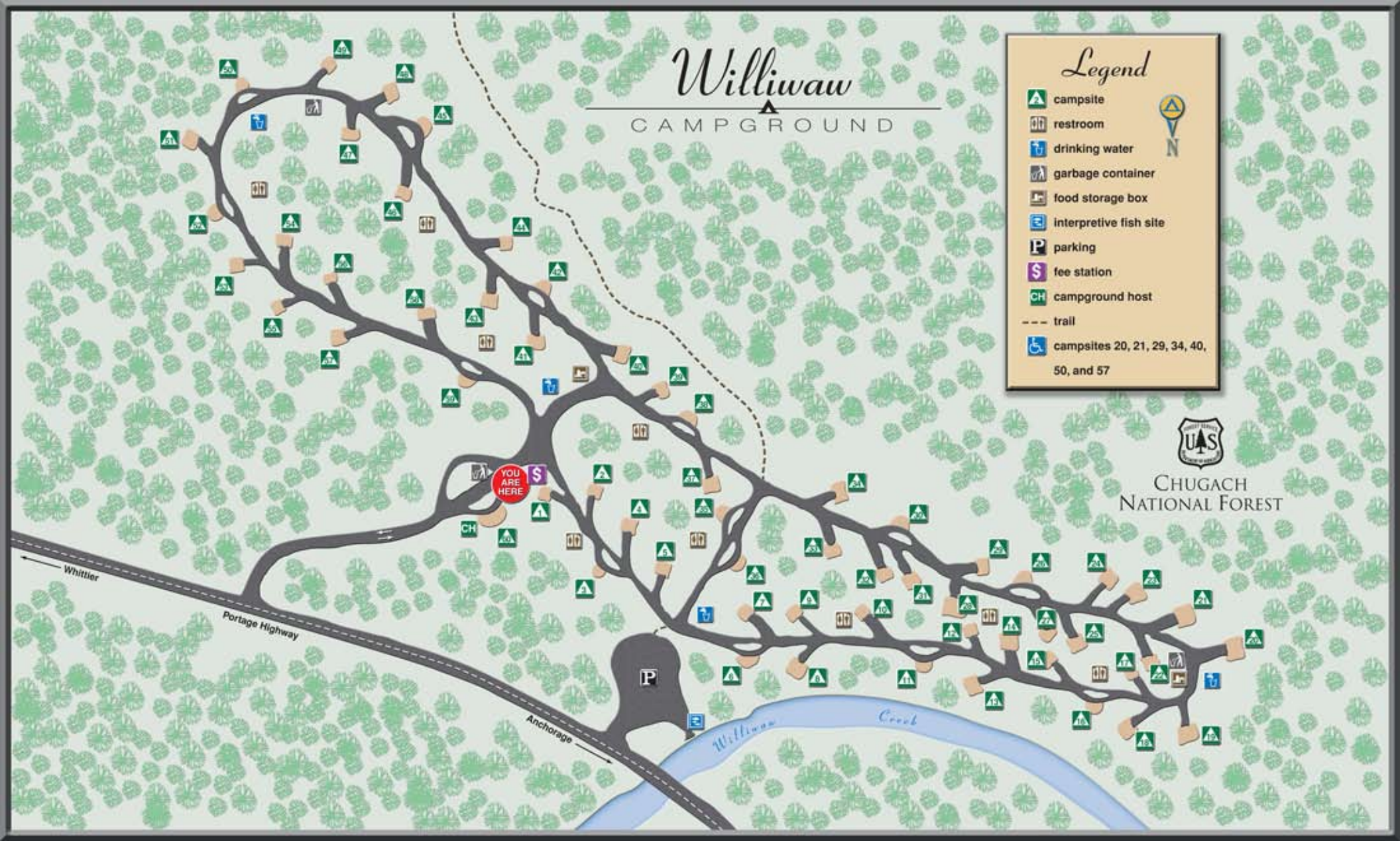
Williwaw
CAMPGROUND
Legend
campsite
restroom
drinking water
garbage container
food storage box
interpretive fish site
parking
fee station
campground host
trail
campsites 20, 21, 29, 34, 40, 50, and 57
N
YOU ARE HERE
CH
P
Whittier
Portage Highway
Anchorage
Williwaw Creek
CHUGACH NATIONAL FOREST