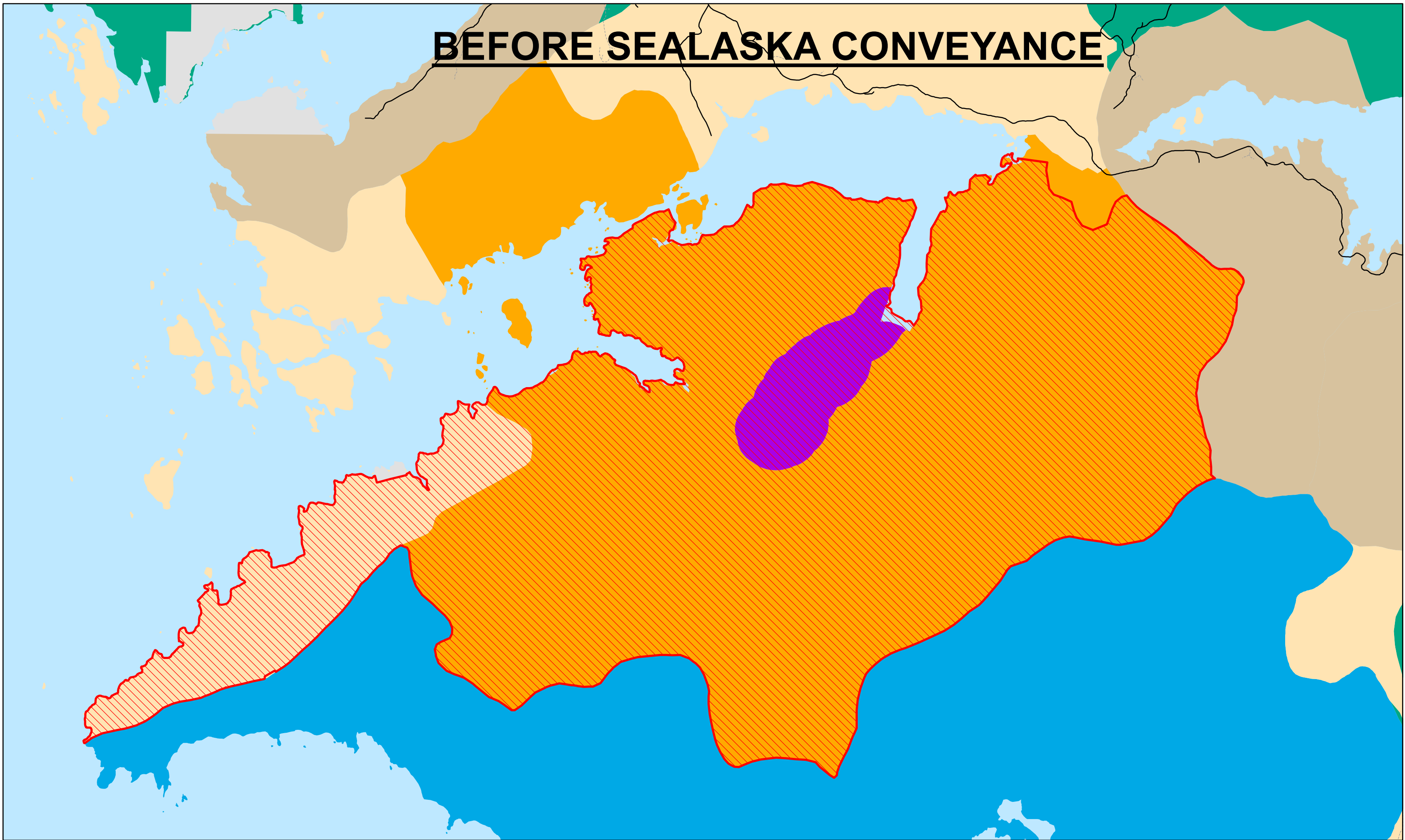
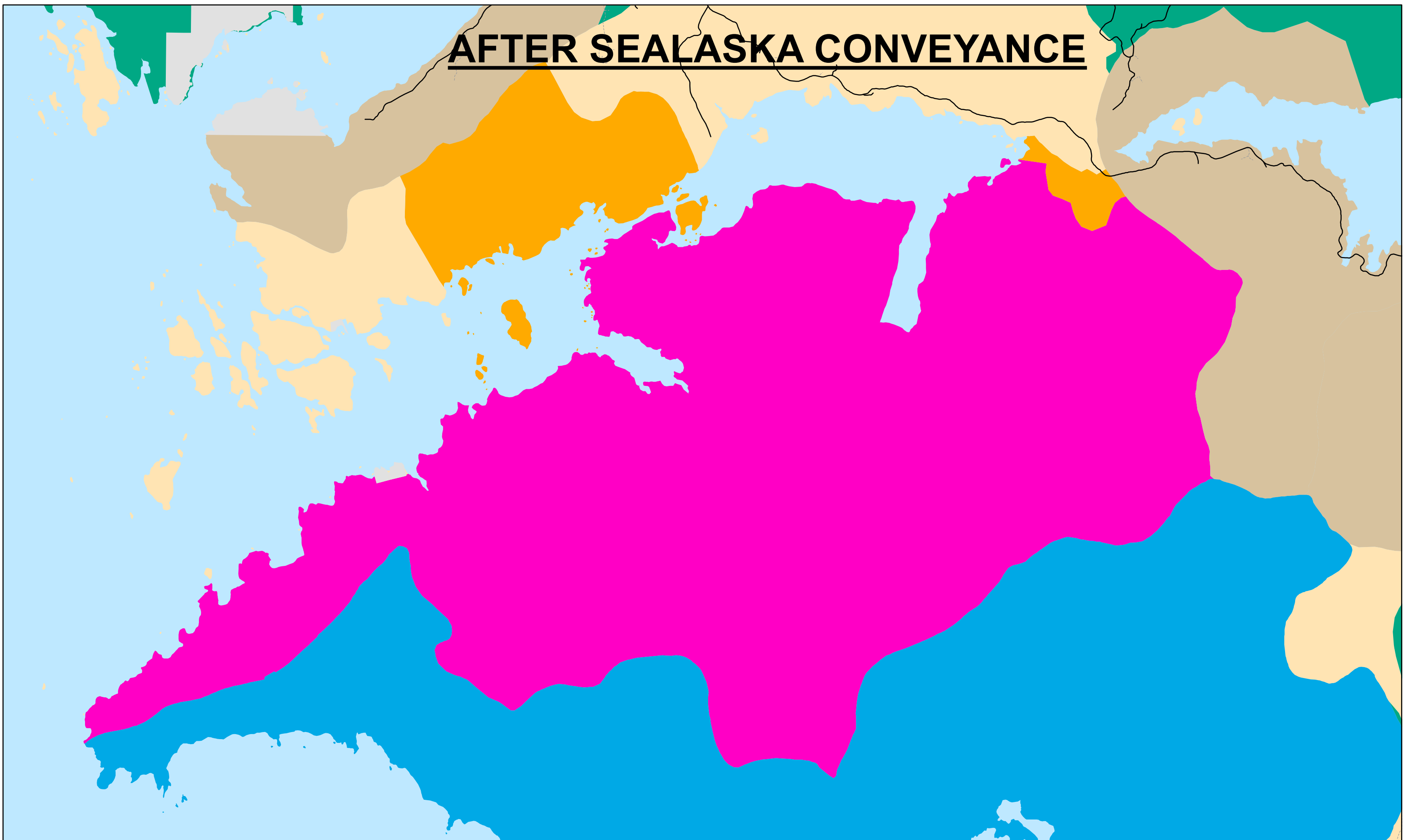


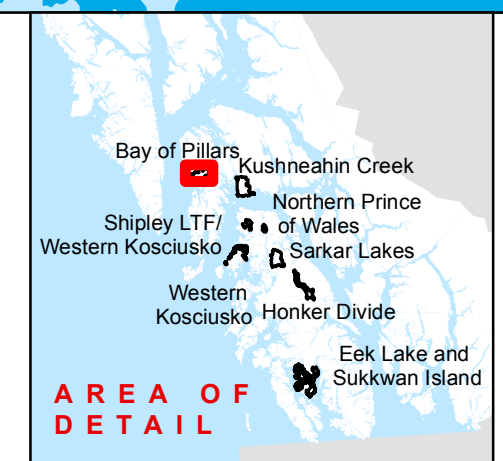
BEFORE SEALASKA CONVEYANCE



AFTER SEALASKA CONVEYANCE

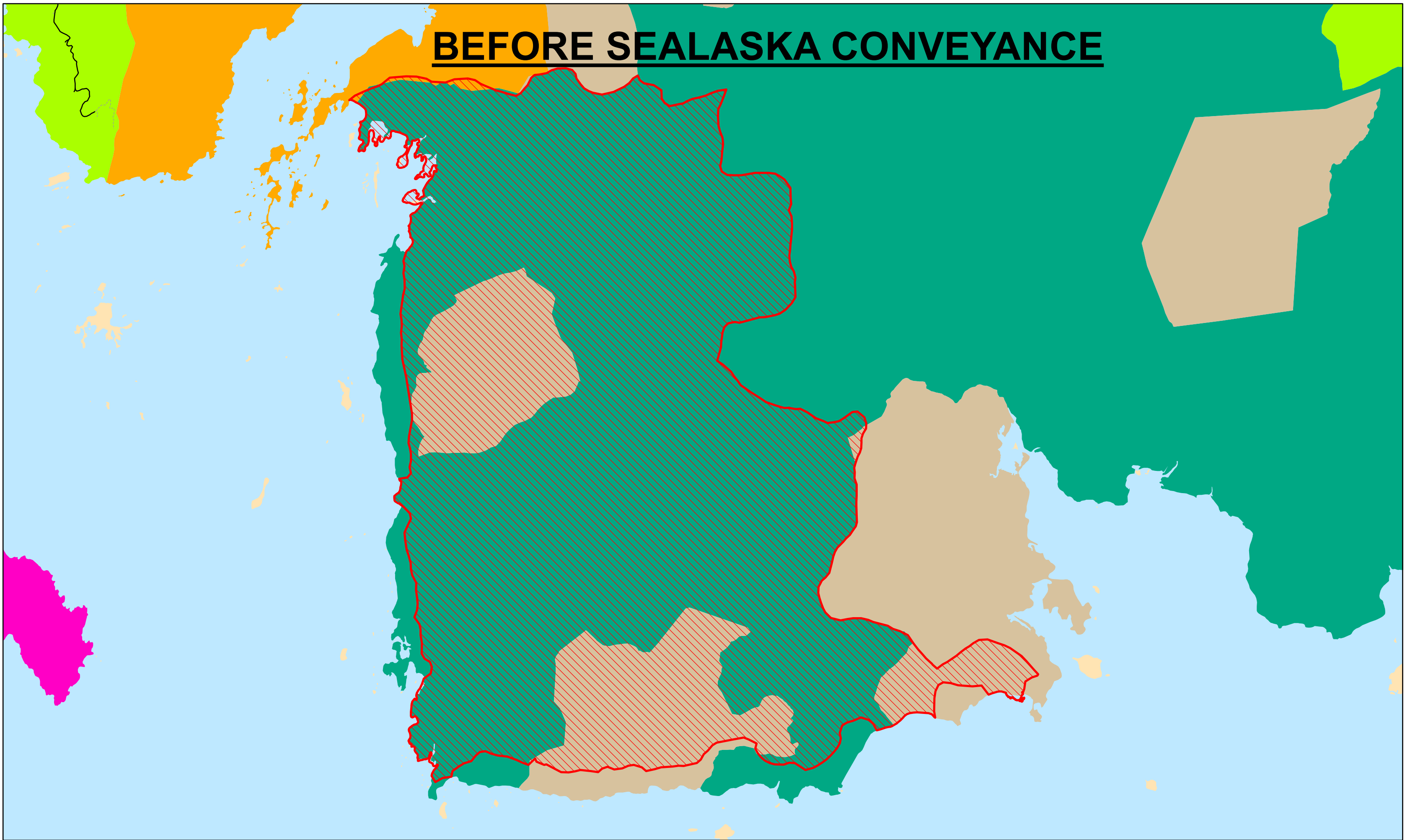


- | | | | |
|--------------------------------|---|-----------------------------------|---------------------|
| Conservation Area (New LUD II) | Wilderness and Wilderness National Monument | Semi-Remote Recreation | Experimental Forest |
| Conveyance Parcel | Non-Wilderness National Monument | Remote Recreation | Scenic Viewshed |
| Easement | LUD II | Municipal Watershed | Modified Landscape |
| Non-Federal Land | Old-Growth Habitat | Special Interest Area | Timber Production |
| Roads | Research Natural Area | Wild, Scenic, or Recreation River | |
| Other Roads | | | |

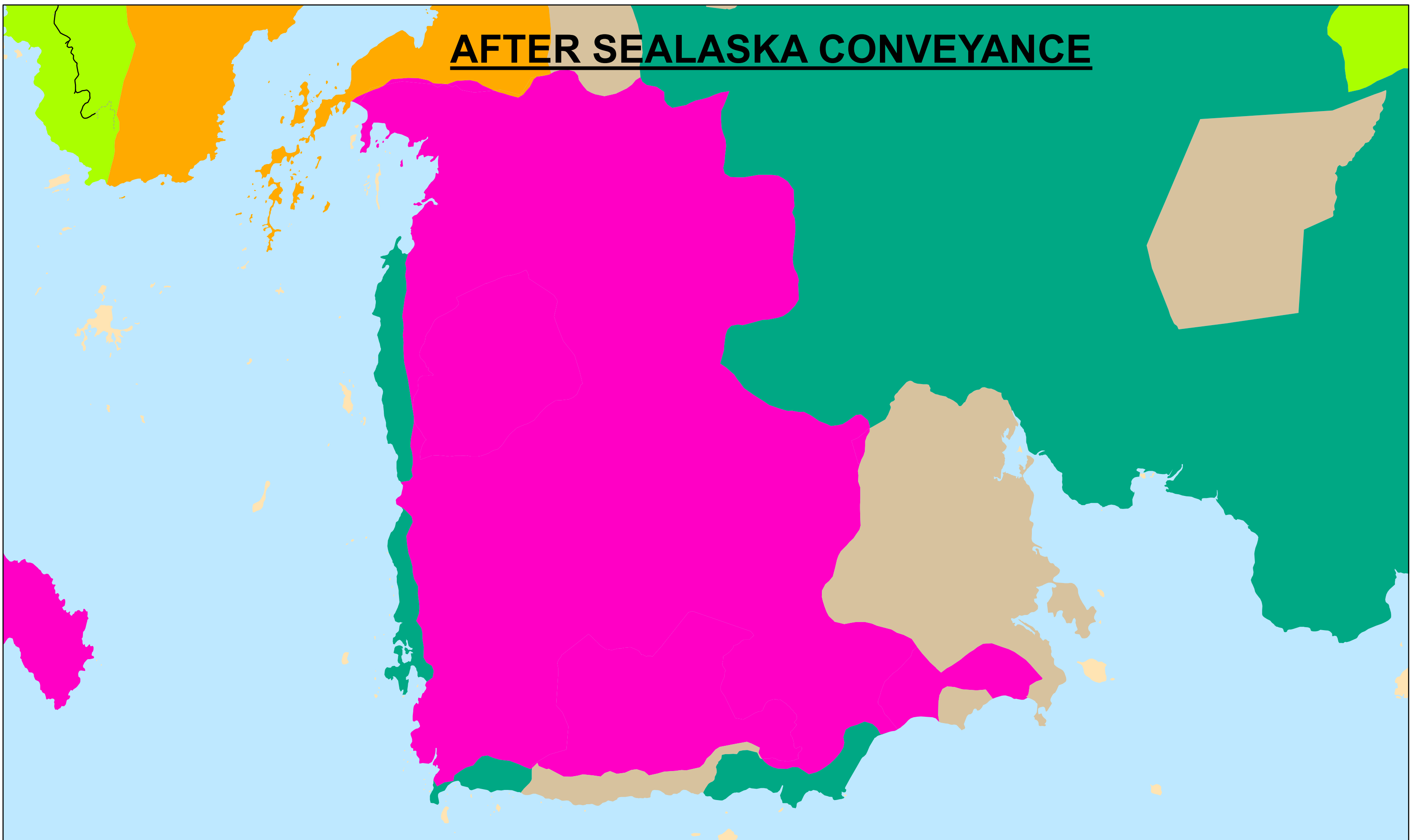


DRAFT
LUD II Updates

BEFORE SEALASKA CONVEYANCE



AFTER SEALASKA CONVEYANCE

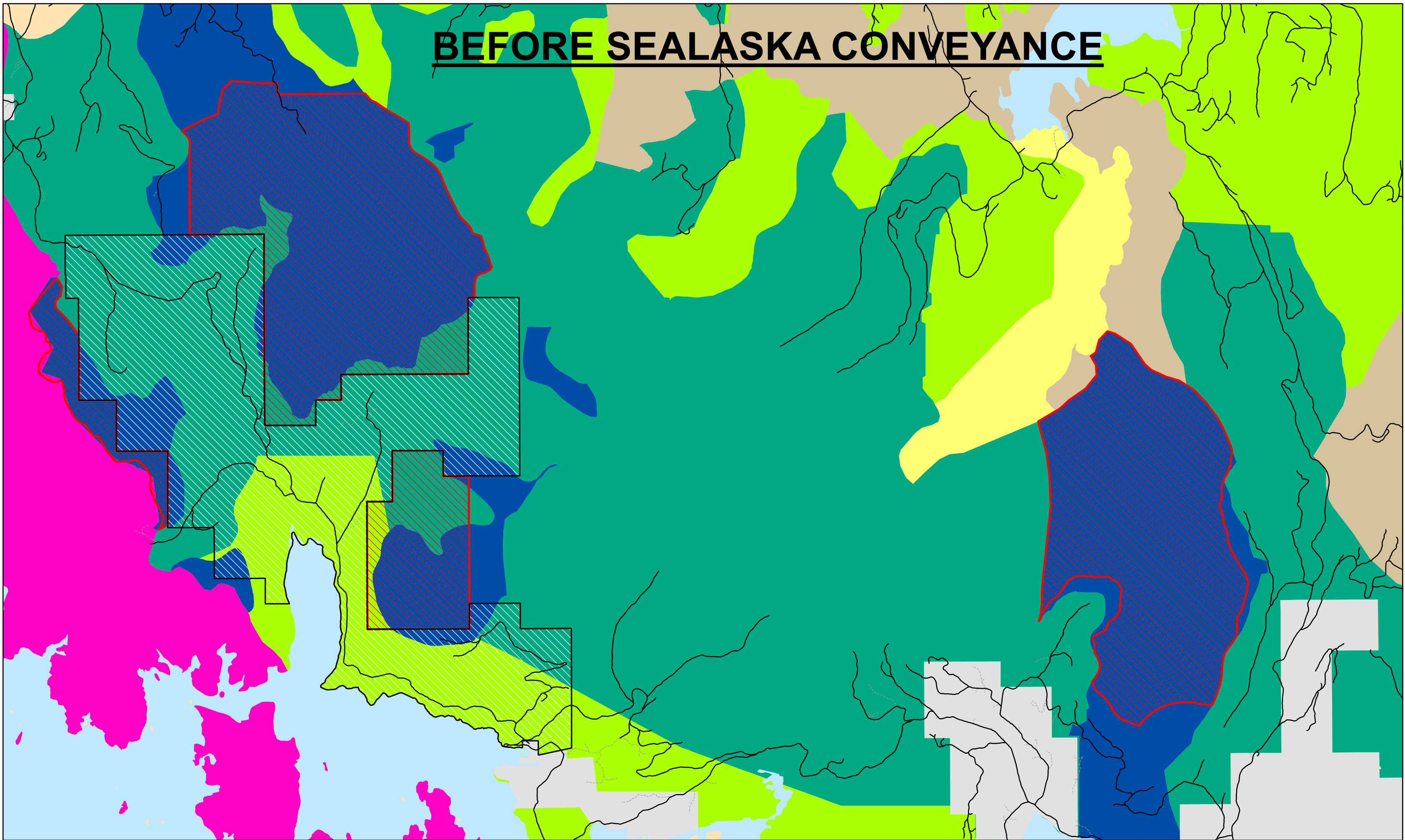


- | | | | |
|--------------------------------|---|-----------------------------------|---------------------|
| Conservation Area (New LUD II) | Wilderness and Wilderness National Monument | Semi-Remote Recreation | Experimental Forest |
| Conveyance Parcel | Non-Wilderness National Monument | Remote Recreation | Scenic Viewshed |
| Easement | LUD II | Municipal Watershed | Modified Landscape |
| Non-Federal Land | Old-Growth Habitat | Special Interest Area | Timber Production |
| Roads | Research Natural Area | Wild, Scenic, or Recreation River | |
| Other Roads | | | |

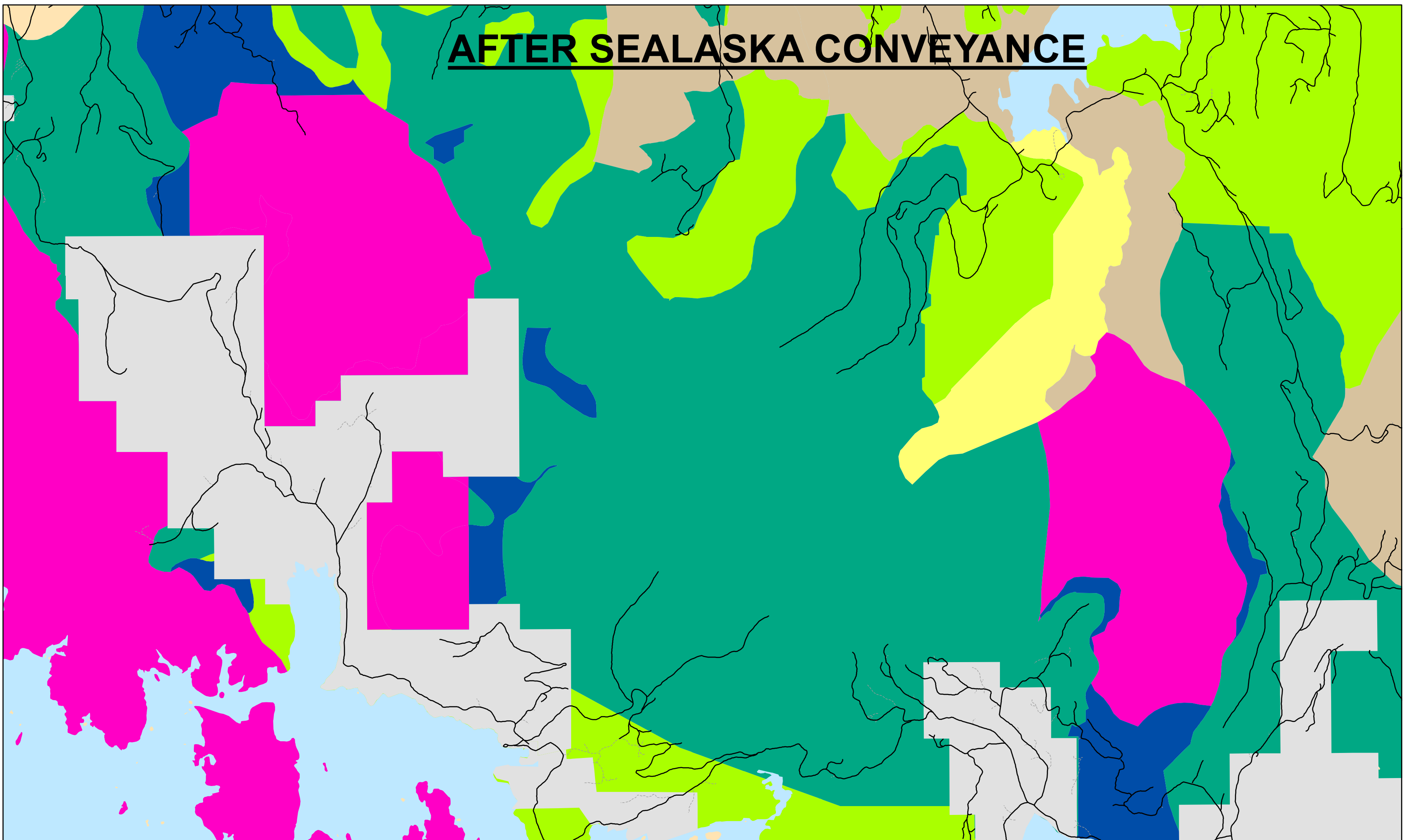


DRAFT
LUD II Updates

BEFORE SEALASKA CONVEYANCE



AFTER SEALASKA CONVEYANCE

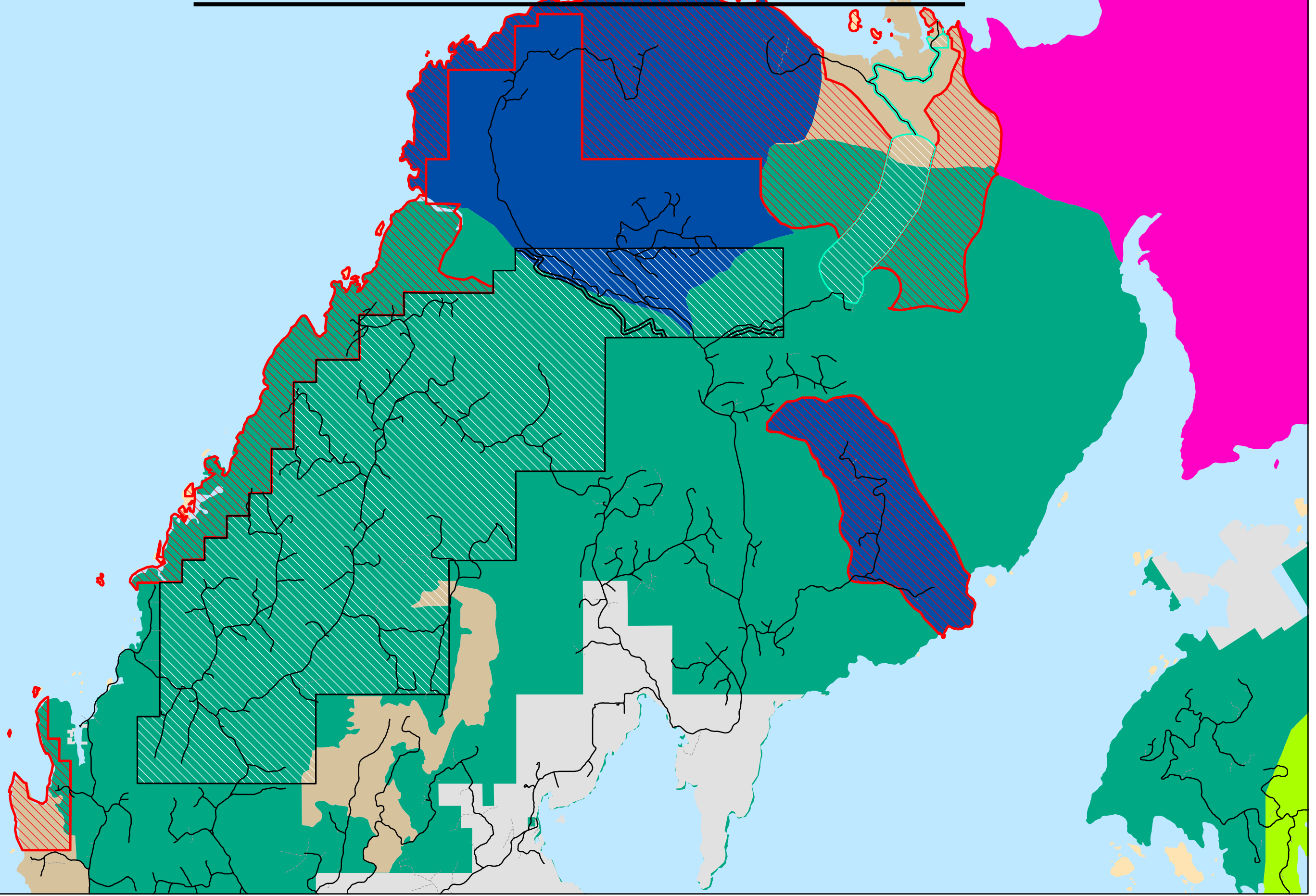


- | | | | |
|--------------------------------|---|-----------------------------------|---------------------|
| Conservation Area (New LUD II) | Wilderness and Wilderness National Monument | Semi-Remote Recreation | Experimental Forest |
| Conveyance Parcel | Non-Wilderness National Monument | Remote Recreation | Scenic Viewshed |
| Easement | LUD II | Municipal Watershed | Modified Landscape |
| Non-Federal Land | Old-Growth Habitat | Special Interest Area | Timber Production |
| Roads | Research Natural Area | Wild, Scenic, or Recreation River | |
| Other Roads | | | |

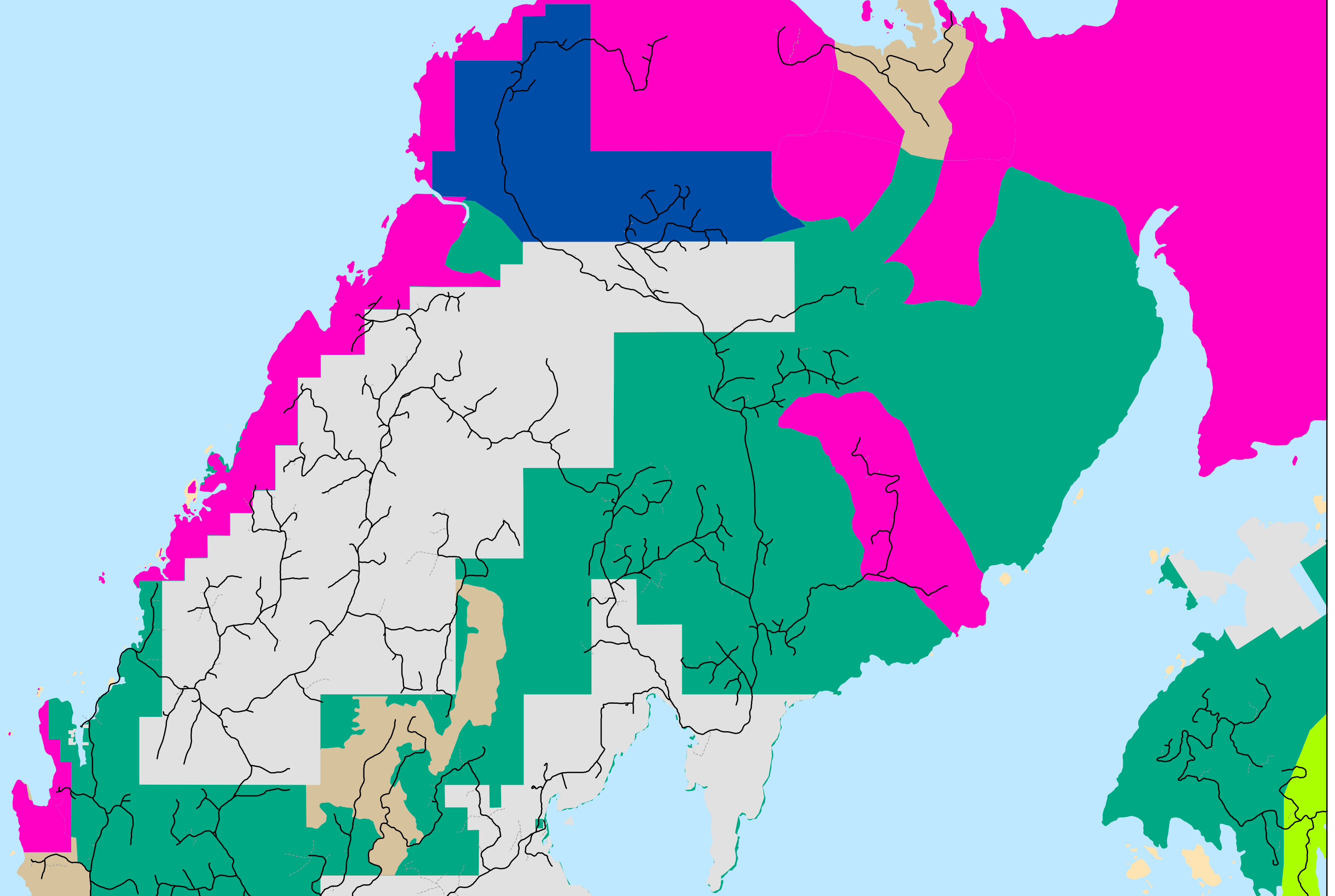


DRAFT
LUD II Updates

BEFORE SEALASKA CONVEYANCE



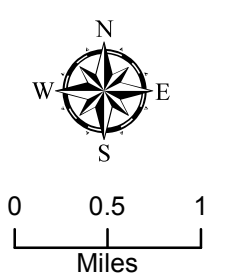
AFTER SEALASKA CONVEYANCE



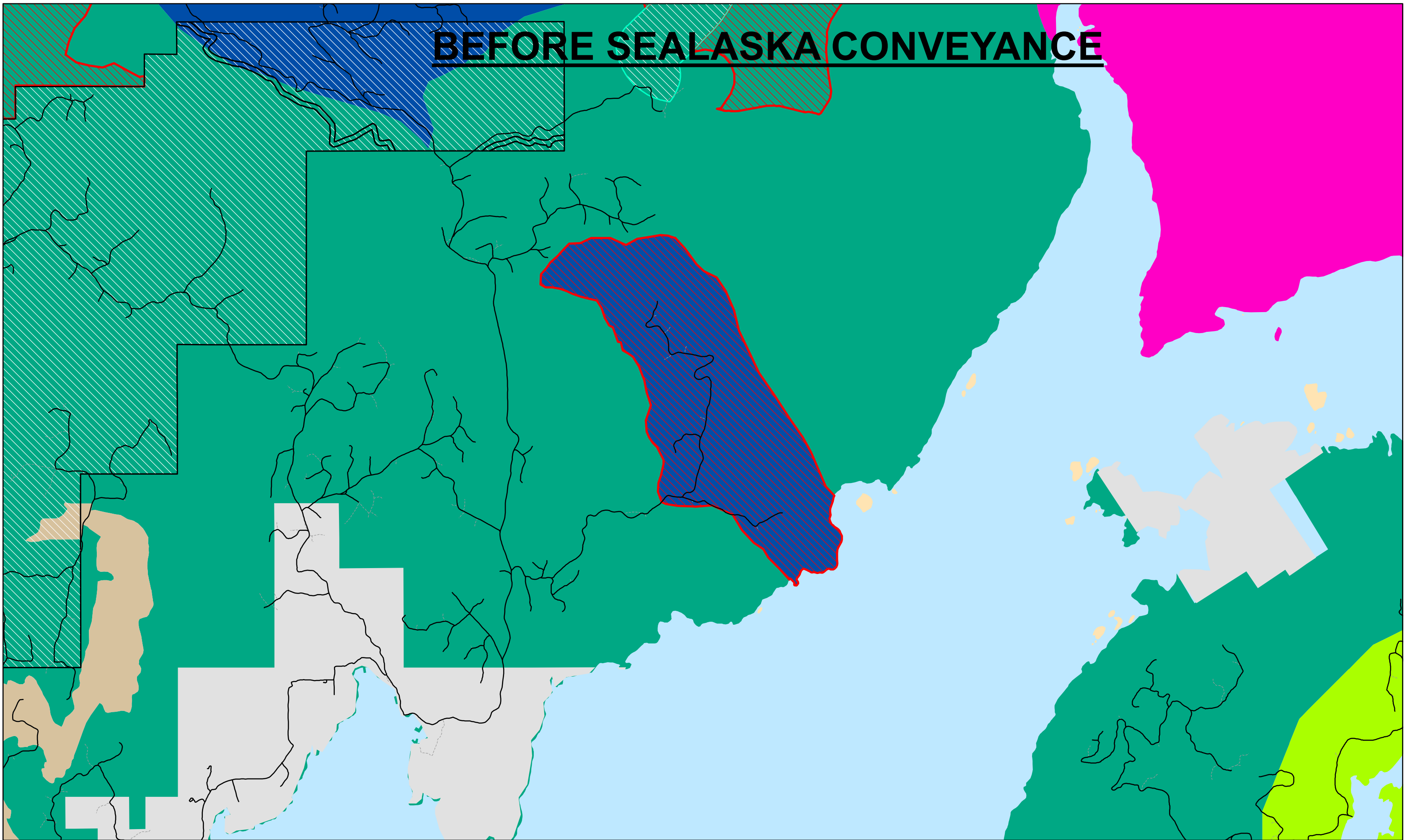
- | | | | |
|--------------------------------|---|-----------------------------------|---------------------|
| Conservation Area (New LUD II) | Wilderness and Wilderness National Monument | Semi-Remote Recreation | Experimental Forest |
| Conveyance Parcel | Non-Wilderness National Monument | Remote Recreation | Scenic Viewshed |
| Easement | LUD II | Municipal Watershed | Modified Landscape |
| Non-Federal Land | Old-Growth Habitat | Special Interest Area | Timber Production |
| Roads | Research Natural Area | Wild, Scenic, or Recreation River | |
| Other Roads | | | |



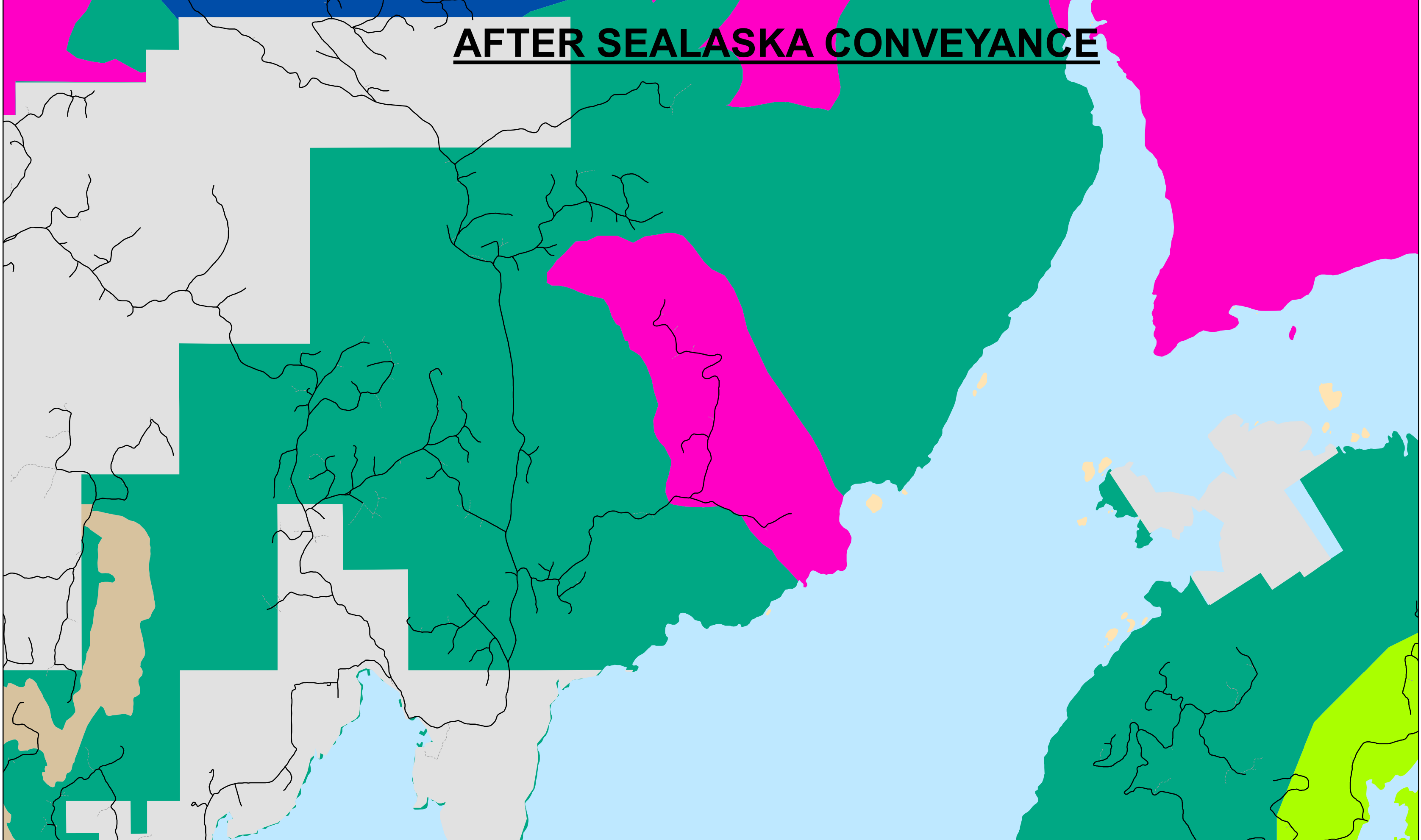
DRAFT
LUD II Updates



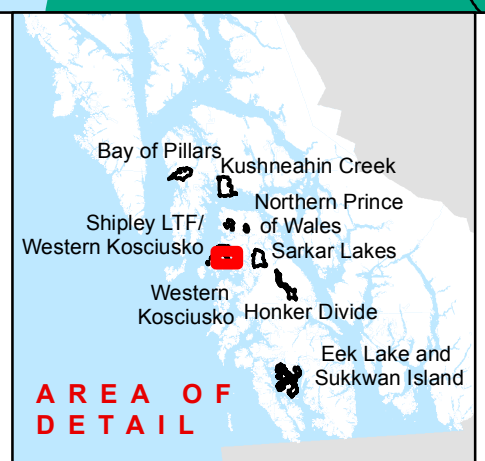
BEFORE SEALASKA CONVEYANCE



AFTER SEALASKA CONVEYANCE



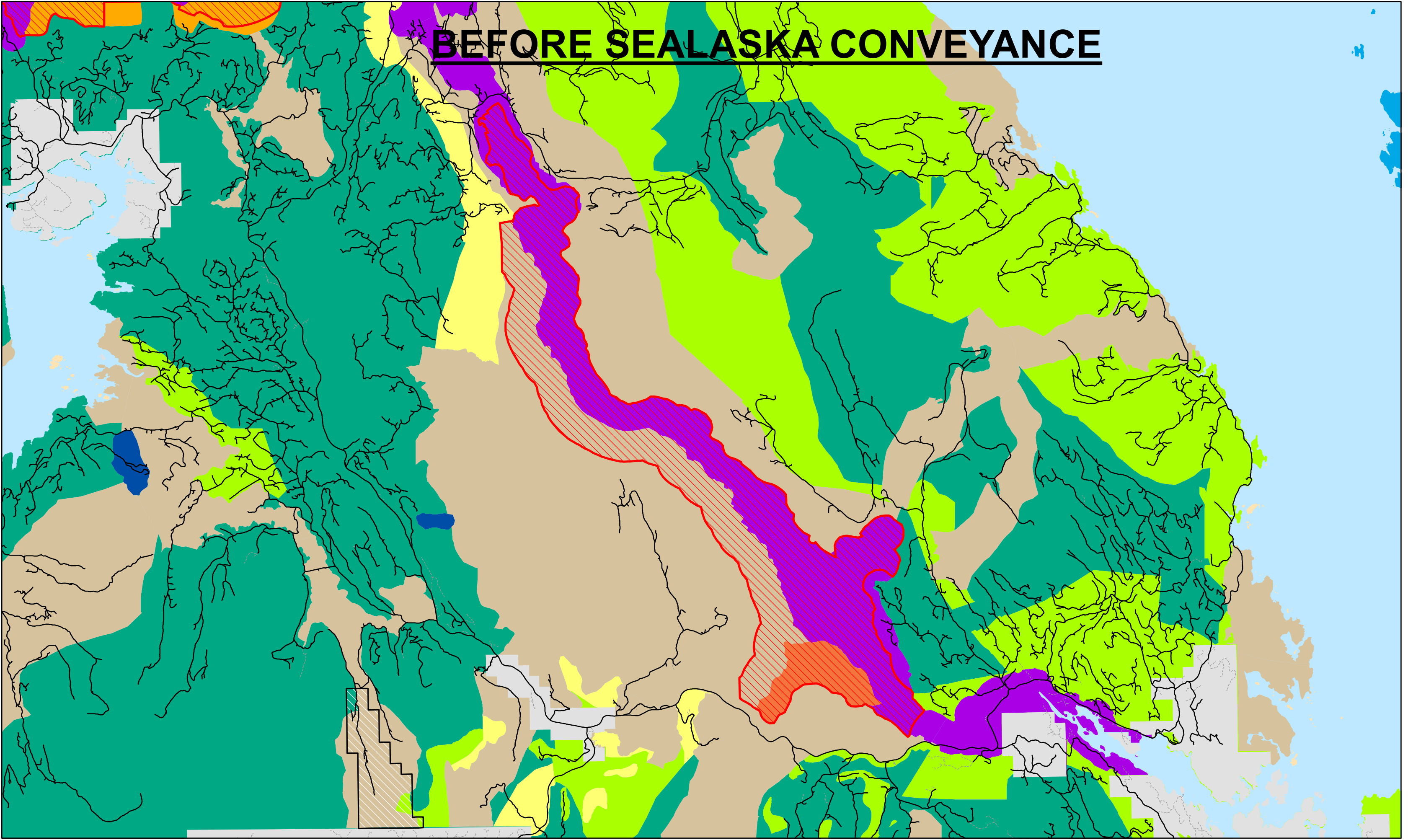
- | | | | |
|--------------------------------|---|-----------------------------------|---------------------|
| Conservation Area (New LUD II) | Wilderness and Wilderness National Monument | Semi-Remote Recreation | Experimental Forest |
| Conveyance Parcel | Non-Wilderness National Monument | Remote Recreation | Scenic Viewshed |
| Easement | LUD II | Municipal Watershed | Modified Landscape |
| Non-Federal Land | Old-Growth Habitat | Special Interest Area | Timber Production |
| Roads | Research Natural Area | Wild, Scenic, or Recreation River | |
| Other Roads | | | |



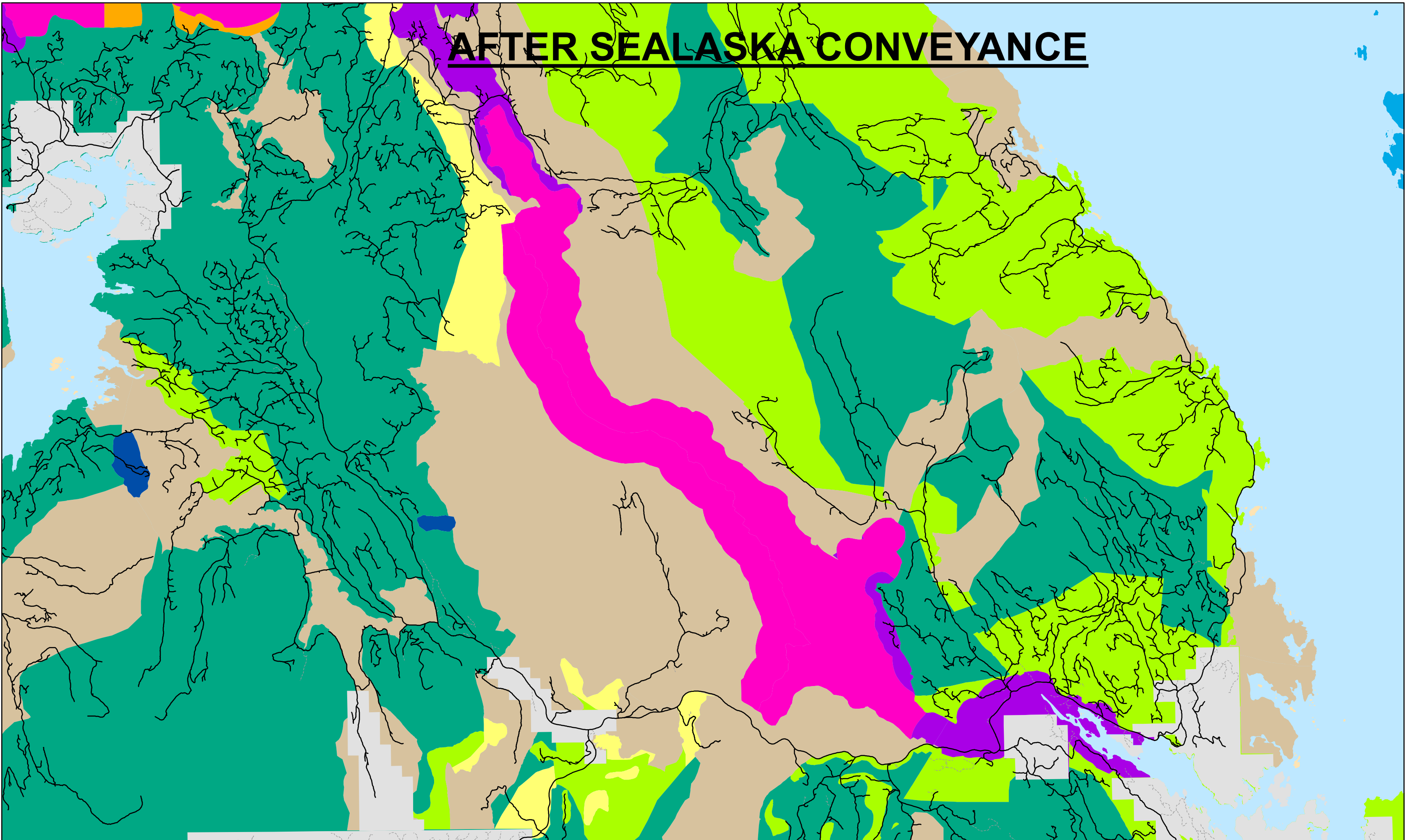
DRAFT
LUD II Updates

0 0.5 1
Miles

BEFORE SEALASKA CONVEYANCE



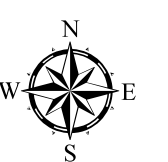
AFTER SEALASKA CONVEYANCE



- | | | | |
|--------------------------------|---|-----------------------------------|---------------------|
| Conservation Area (New LUD II) | Wilderness and Wilderness National Monument | Semi-Remote Recreation | Experimental Forest |
| Conveyance Parcel | Non-Wilderness National Monument | Remote Recreation | Scenic Viewshed |
| Easement | LUD II | Municipal Watershed | Modified Landscape |
| Non-Federal Land | Old-Growth Habitat | Special Interest Area | Timber Production |
| Roads | Research Natural Area | Wild, Scenic, or Recreation River | |
| Other Roads | | | |

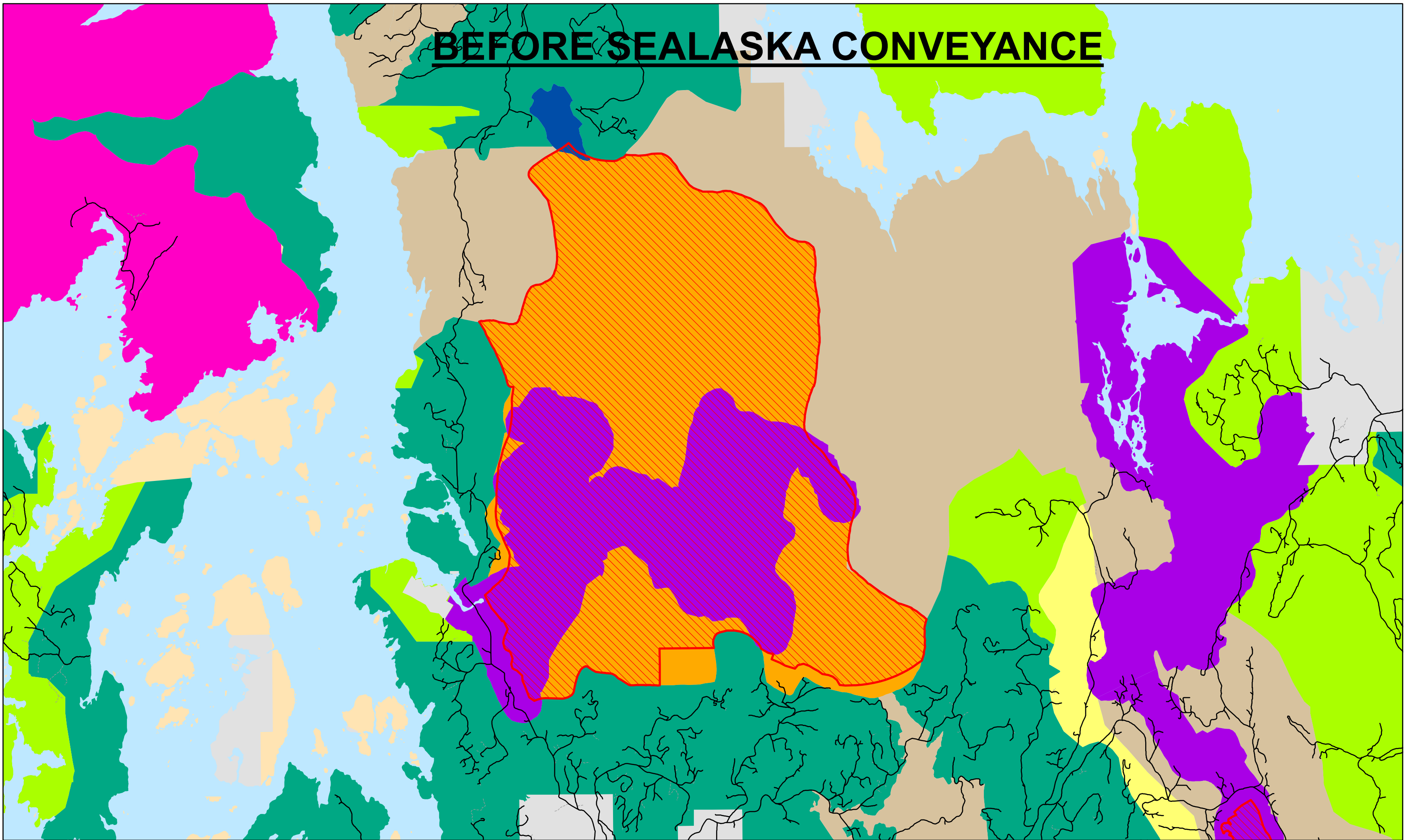


DRAFT
LUD II Updates

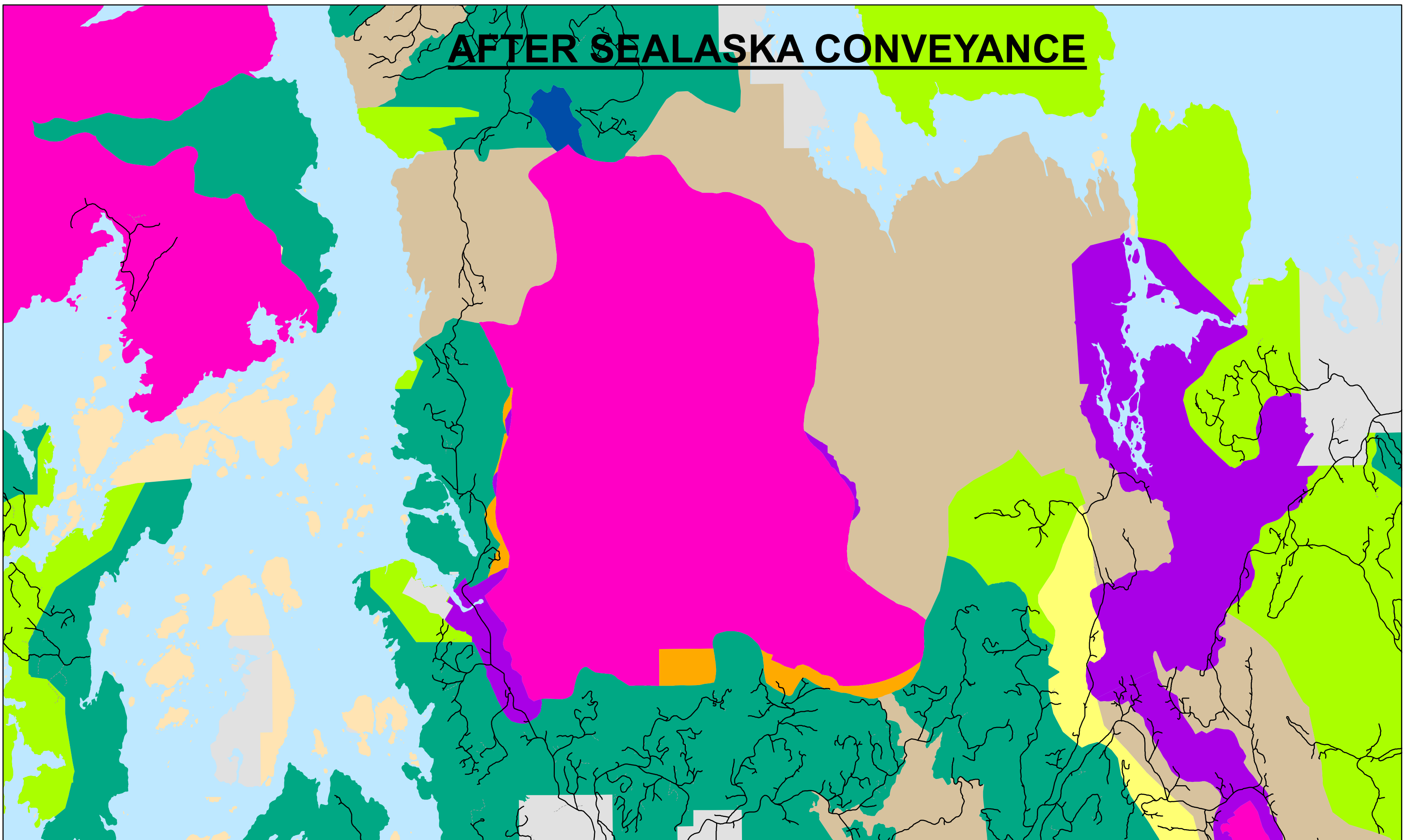


0 0.5 1
Miles

BEFORE SEALASKA CONVEYANCE



AFTER SEALASKA CONVEYANCE

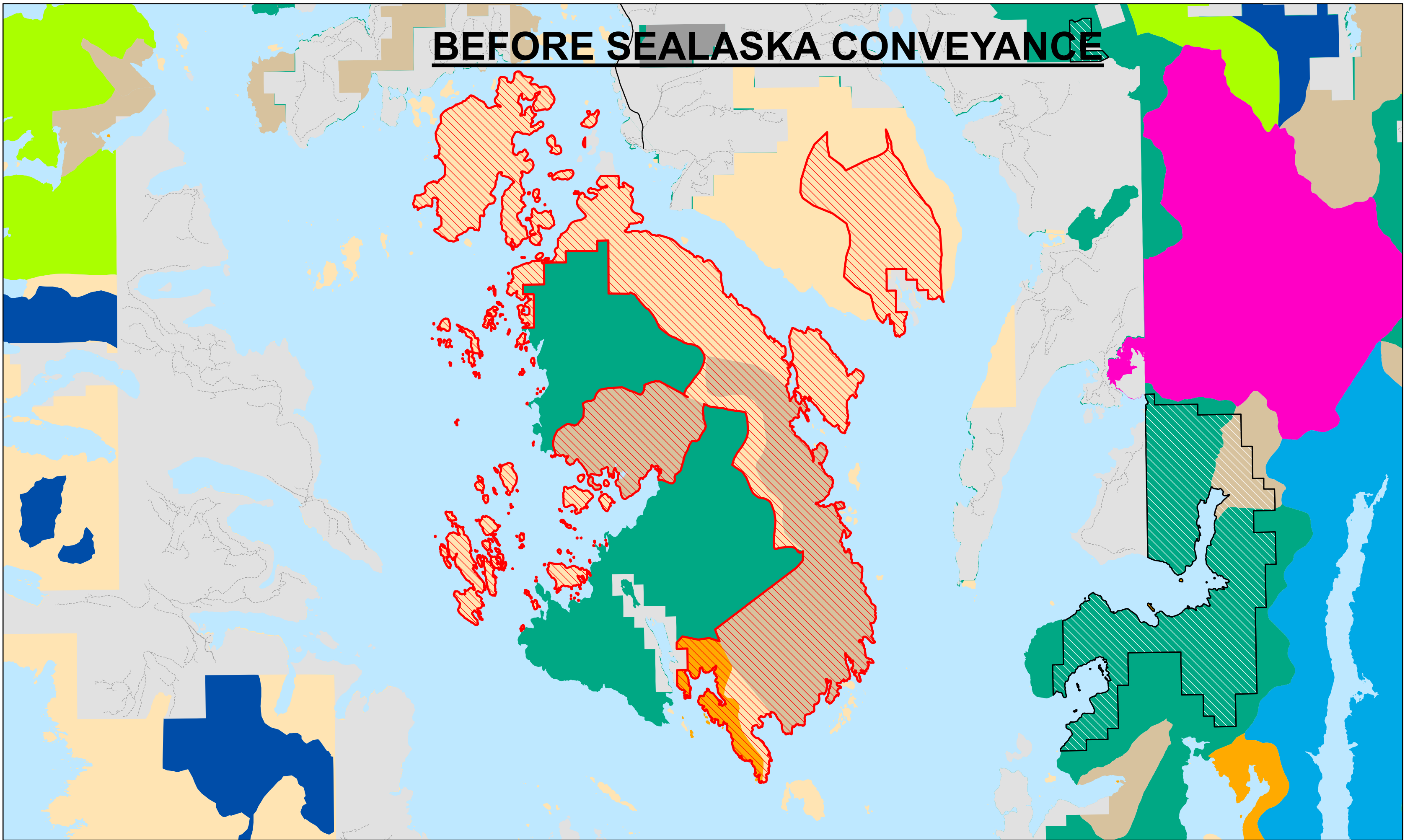


- | | | | |
|--------------------------------|---|-----------------------------------|---------------------|
| Conservation Area (New LUD II) | Wilderness and Wilderness National Monument | Semi-Remote Recreation | Experimental Forest |
| Conveyance Parcel | Non-Wilderness National Monument | Remote Recreation | Scenic Viewshed |
| Easement | LUD II | Municipal Watershed | Modified Landscape |
| Non-Federal Land | Old-Growth Habitat | Special Interest Area | Timber Production |
| Roads | Research Natural Area | Wild, Scenic, or Recreation River | |
| Other Roads | | | |

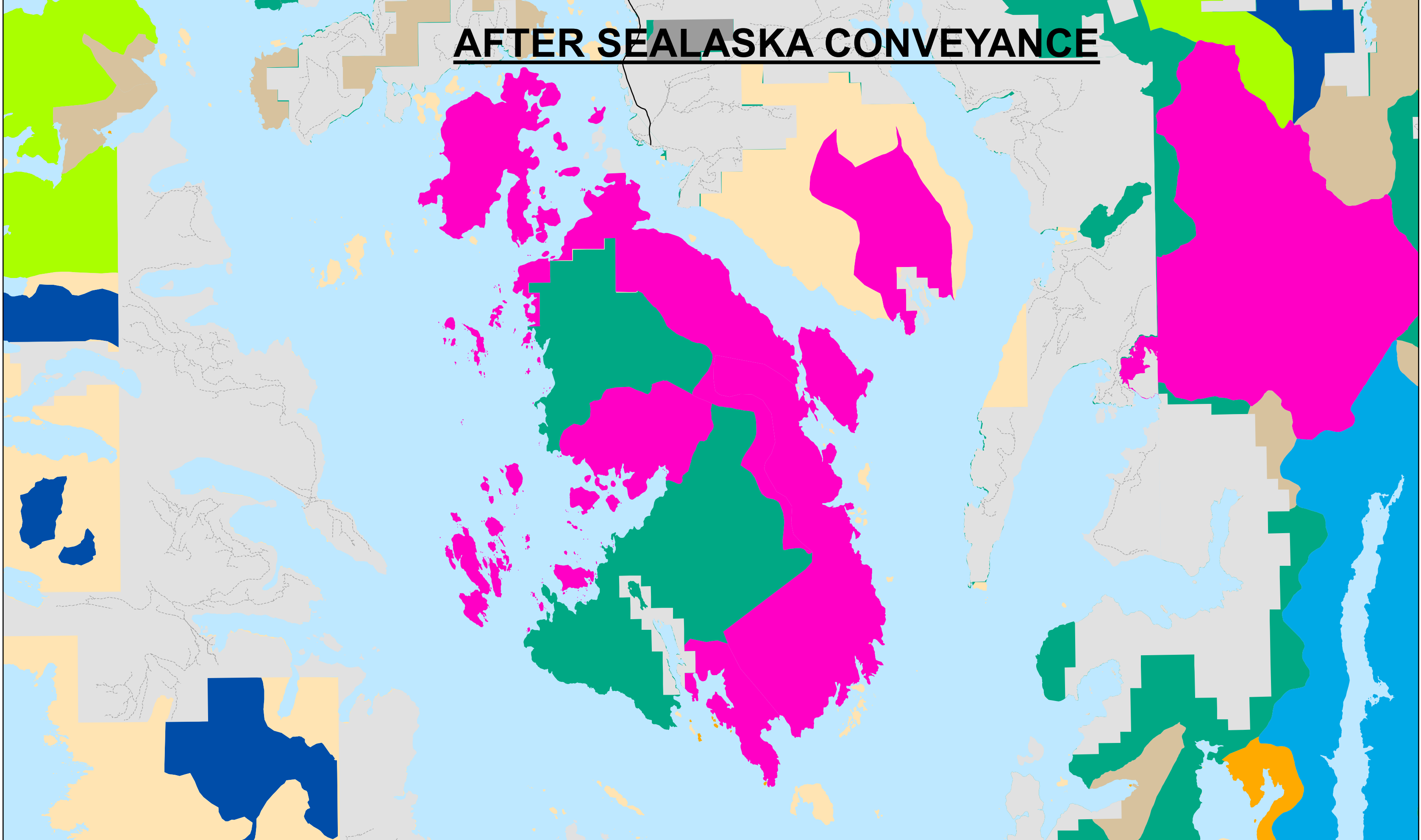


DRAFT
LUD II Updates

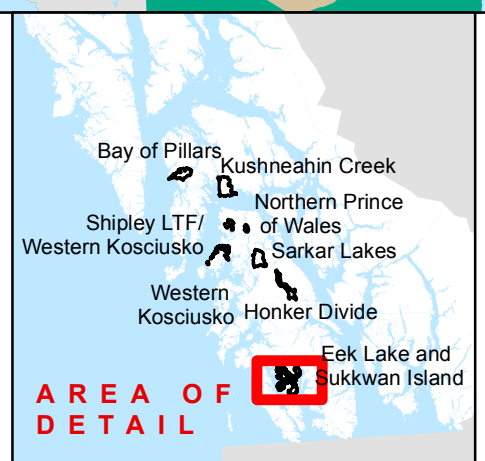
BEFORE SEALASKA CONVEYANCE



AFTER SEALASKA CONVEYANCE



- | | | | |
|--------------------------------|---|-----------------------------------|---------------------|
| Conservation Area (New LUD II) | Wilderness and Wilderness National Monument | Semi-Remote Recreation | Experimental Forest |
| Conveyance Parcel | Non-Wilderness National Monument | Remote Recreation | Scenic Viewshed |
| Easement | LUD II | Municipal Watershed | Modified Landscape |
| Non-Federal Land | Old-Growth Habitat | Special Interest Area | Timber Production |
| Roads | Research Natural Area | Wild, Scenic, or Recreation River | |
| Other Roads | | | |



DRAFT
LUD II Updates